

BENALLA
RURAL CITY COUNCIL

BENALLA RURAL CITY

ROAD MANAGEMENT PLAN 2021 - 2025

Contents

Part 1	Road Management Plan	4
1.1	Executive Summary	4
1.2	Purpose and Objectives	4
1.3	Road Management Regulations 2016	5
1.4	Road Management Act 2004	6
1.5	Community Obligations	6
1.5.1	Road Usage	6
1.5.2	Stakeholders	7
1.6	Demarcation of Responsibility	8
1.6.1	Demarcation on Arterial Roads	8
1.6.2	Boundary Roads	8
1.6.3	Vehicle Crossings (Driveways)	9
1.6.4	Rail Lines	9
1.7	Road Asset Management System	9
1.7.1	Financial Constraints	9
1.8	Capitalisation Definitions and Guidelines	9
1.8.1	Definitions	9
1.9	Periodic Maintenance or Rehabilitation	10
1.9.1	Periodic Maintenance Reseals	10
1.9.2	Rehabilitation	10
1.9.3	New / Upgrade Works	10
1.10	Levels of Service	10
1.10.1	Asset Function 'Levels of Service'	10
1.10.2	Road Network	11
1.10.3	Kerb and Channel	11
1.10.4	Bridges	11
1.11	Coordination of works	12
1.11.1	Service Authority Referrals	12
1.11.2	Road Opening Permits	12
1.12	Review of Road Management Plan	12
1.13	Audits	12
1.14	Technical References	13
1.15	Preferred Council Documents, Policies and Procedures	13
Part 2	Register of Public Roads and Footpaths	14
2.1	Introduction	14
2.2	Register of Public Roads and Footpaths	14
2.3	Municipal Roads	14
2.4	Registration of a Road onto the Register of Public Roads	14
2.5	Removal of Road from Register of Public Roads	14
2.5.1	Consultation	15
2.5.2	Public Notice	15
2.5.3	Notification of decision	15
2.6	Guidelines for Determining "Reasonably Required for General Public Use"	15
2.7	Definition of Register of Public Roads Details	16
2.7.1	Rural Road Designs	16
2.7.2	Urban Road Designs	17
2.8	Road Register Assessment Form	18
2.9	Explanation / Guidelines for above Road Register Assessment Form	19
2.10	Register of Public Roads	21
2.11	Footpath Register	84

Part 3	Road and Footpath Hierarchy Plan	102
3.1	Introduction	102
3.2	General Background	103
3.3	Benefits of a Road and Footpath Hierarchy Plan	103
3.4	Design and Construction Parameters	104
3.5	Road Classifications	104
3.5.1	Municipal Road Classification	104
3.5.2	Rural Road Network.....	104
3.5.3	Urban Road Network.....	105
3.6	Footpaths.....	108
3.6.1	Footpath Hierarchy	108
3.7	Footpath Plans.....	109
Part 4	Asset Management Defect Assessment Methodology	114
4.1	Introduction	114
4.2	Background	114
4.3	Purpose	114
4.4	Scope	115
4.5	Outcome	115
4.6	Objectives.....	115
4.7	Goal.....	115
4.8	Inspections	115
4.9	Defect Recording	115
4.10	Criteria.....	116
4.11	Service Levels	117
4.12	Conclusion.....	118
Part 5	Classification of Local Roads and Footpaths	119
5.1	Classification of Roads	119
5.2	Road Infrastructure	119
5.3	Classification of Footpaths.....	127
Part 6	Maintenance Service Levels	127
6.1	Maintenance Standards for Roads, Drains and Footpaths	127
6.2	Tree and Shrub Removal Flowchart.....	133
6.3	Repair and Maintenance works.....	136
6.4	Emergency Works	136
6.5	Natural Disaster Response	136
6.6	Customer Requests	137
Part 7	Typical Inspections, Reporting and Condition Surveys of Local Roads.....	139
7.1	Road Inspections	139
7.2	Footpath Inspections.....	141
7.3	Reporting.....	143
7.4	Road Condition Surveys	143
7.5	Footpath Condition Surveys.....	144
Part 8	Boundary Road Agreements	146
8.1	Introduction	146
8.2	Boundary Roads.....	146
8.3	Forming Part of Municipal Boundary	146
8.3.1	Capital Works Arrangements	146
8.4	Roads Traversing Municipal Boundaries.....	147
8.5	Agreements	147
8.6	Abutting Municipalities	147
8.7	Individual Municipality Agreements	148
8.7.1	Strathbogie Shire Council	148
8.7.2	City of Greater Shepparton	150
8.7.3	Moira Shire Council.....	153
8.7.4	Rural City of Wangaratta.....	155
Part 9	Rail Safety Interface Agreements.....	158
9.1	Introduction.....	158

Part 1 Road Management Plan

1.1 Executive Summary

The Road Management Plan (RMP) has been developed as a response to the *Road Management Act 2004* and is a mechanism to manage the Council's local road assets, taking into consideration the important links provided by the national highway, state highway and main roads within and connecting to the municipality's local road network. The RMP has been established to provide the Council with a road system which caters for the needs of those who reside and travel within the municipality.

The *Road Management Plan* seeks to balance the economic, social, safety and environmental expectations of the community; particularly those people and groups who rely on the road network for access in our rural communities. The Council's *Road Management Plan* takes into consideration the affordability, available resources and management of risks when setting the levels of service that meet the community's "reasonable" expectations of "day to day" maintenance and ongoing asset functions.

The *Road Management Plan*, with its supporting documents clearly defines who is the responsible road authority and identifies the responsibilities of the road users and the road authority. The asset management system described in the Road Management Plan is based on policy and operational objectives, at the same time recognising resource limitations in undertaking the necessary levels of service and performance targets outlined in the plan. The *Road Management Plan* is a dynamic document.

The Road Management Plan is a summarised, easy to read document of the Council's road management processes. Comprehensive details are available in Council's *Road Asset Management, Footpath Asset Management and Bridge Asset Management Plans*.

1.2 Purpose and Objectives

The Road Management Plan has been developed to establish a management system for the public road functions that are the responsibility of the Council. The management system is based on policy and operational objectives and at the same time recognises resource limitations in undertaking the necessary levels of service and performance standards.

This plan encompasses road user needs and expectations within an economic framework based on meeting "reasonable" or tolerable maintenance operation targets and asset management programs relative to the road network function.

The objective of this plan is to identify and detail maintenance monitoring systems, to provide service level targets, on those roads components for which the Council is the Responsible Road Authority.

Road and asset management involves the management of both physical assets and the aspects of the use and operation of those assets that affects asset condition. It applies to all road assets including roads, signage, drainage, bridges, major culverts and footpaths within the local road network.

The Council, under the Act, is the 'Responsible Road Authority' for the municipal public roads within the municipality as listed within its Public Road and Footpath Registers. Any road or footpath which the Council considers is 'reasonably required for general public use' is a road or footpath for placing on its Road and Footpath Register, and subject to this plan. The Council is not obliged to do any specific works on any road or footpath not recognised within the register.

1.3 Road Management Regulations 2016

Since the last plan was prepared the *Road Management Regulations 2016* have been implemented as follows:

Authorised Version No. 002

Road Management (General) Regulations 2016

S.R. No. 11/2016

Authorised Version as at

1 January 2020

Part 1 - Preliminary

1 Objectives

The objectives of these Regulations are:

- (a) to exempt certain road discontinuances from certain requirements of section 12 of the Act*
- (b) to prescribe certain matters that must be recorded in a register of public roads;*
- (c) to prescribe the interval at which a road authority must review its road management plan*
- (d) to prescribe the manner in which a road authority must review its road management plan*
- (e) to prescribe the manner in which a road authority may make certain amendments to its road management plan*
- (f) to prescribe particulars to be contained in a condition report; and) to prescribe the plan to provide for the protection of roads and property*
- (g) to authorise the removal of vehicles, objects, substances and materials from roads*
- (h) to make provision with respect to the matters that a road authority must consider in exercising its powers in relation to hoardings and advertisements on roads, and to confer certain appeal rights*
- (i) to specify certain offences under the regulations to be road management infringements and to specify the penalty for those road management infringements; and to fix certain fees and charges.*

2 Authorising provision

These Regulations are made under section 132 of the Road Management Act 2004.

3 Commencement

These Regulations came into operation on 1 January 2020.

4 Revocation

*The Road Management (General) Regulations 2005 are **revoked**.*

1.4 Road Management Act 2004

The *Road Management Act 2004* ('the Act') came into effect on 1 July 2004. Its purpose is to reform the law relating to road management in Victoria and to make related amendments to certain Acts.

The Act:

- *establishes a new statutory framework for the management of the road network which facilitates the coordination of the various uses of road reserves for roadways, pathways, infrastructure and similar purposes*
- *sets out rights of road users and amends the Road Safety Act 1986 to provide a statement of obligations of road and footpath users (which will be relevant to negligence actions)*
- *establishes the general principles which apply to road and footpath management; provides for the role, function and powers of a road authority*
- *provides for the making of Codes of Practice to provide practical guidance in relation to road and footpath management*
- *facilitates the making of road and footpath management plans as part of the management system to be implemented by a road authority in the performance of road and footpath management functions*
- *enables the declaration and discontinuance of roads*
- *provides a new process for the declaration and classification of roads and footpaths*
- *re-allocation of management responsibility for roads and parts of roads*
- *provides for a road authority to keep a road and footpath register of public roads and footpaths in respect of which the road authority is the coordinating road authority*
- *provides for the construction, inspection, maintenance and repair of public roads and footpaths*
- *sets out the road and footpath management functions of road authorities*
- *sets out the road and footpath management functions of infrastructure managers and works managers in providing infrastructure or conducting works*
- *provides for issues relating to civil liability arising out of road and footpath management*
- *provides for mechanism to enforce and administer provision of the Act.*

1.5 Community Obligations

1.5.1 Road Usage

The Act is underpinned by the concept of mutual obligation. Whilst most of this document defines the Council's responsibilities, it is important to remember that all drivers are expected to behave as follows. With regards to the travelling public on the Council's local road network, Section 138 of the Act, amends the *Road Safety Act 1986* to include a Section 17A Obligations of Road Users.

Section 17A. Obligations of Road User states:

A person who drives a motor vehicle on a highway must drive in a safe manner having regard to all relevant factors including (without limiting the generality) the:

- *physical characteristics of the road*
- *prevailing weather conditions*
- *level of visibility*
- *condition of the motor vehicle*
- *prevailing traffic conditions*
- *relevant road laws and advisory signs*
- *physical and mental condition of the driver.*

A road user other than a person driving a motor vehicle must use a highway in a safe manner having regard to all the relevant factors.

A road user must have regard to the rights of the other road users and take reasonable care to avoid any conduct that may endanger the safety or welfare of other road users.

A road user must have regards to the rights of the community and infrastructure managers in relation to road infrastructure and non-road infrastructure on the road reserve and take reasonable care to avoid any conduct that may damage road infrastructure and non-road infrastructure on the road reserve.

A road user must have regards to the rights of the community in relation to the road reserve and take reasonable care to avoid conduct that may harm the environment of the road reserve.

Section 115 of the Road Management Act 2004 refers to “notice of incident” as follows:

“If a person proposes to commence a proceeding in a court based on a claim in relation to an incident arising out of the condition of a public road or infrastructure, the person must give written notice to the responsible road authority within the prescribed period on the incident occurring.”

Subsections 2, 3 and 4 of Section 115 provide context to this subsection:

Section 110 imposes a minimum threshold amount on financial claims against a road authority as to limits in relation to liability for property damage that has resulted from road conditions. This threshold is subject to incremental increases in line with CPI.

1.5.2 Stakeholders

The Council recognises that the stakeholders consists of the community in general, including groups and individuals within the community who are managers, or users of the road or footpath network, and/or affected by it and may include but not limited to, the following groups:

- the Council as custodian of the road asset
- design, construction and maintenance personnel who build and maintain the road asset

- residents and ratepayers of the Rural City and visitors
- other road authorities including VicRoads, Department of Environment, Land, Water and Planning, adjoining municipalities sharing or maintaining joint roads), North East Water Authority, Catchment Management Authority and Goulburn Murray Water) that use the road reserve for their infrastructure
- service authorities such as utilities
- road users including drivers and passengers of motorised vehicles, cyclists, pedestrians)
- emergency agencies Police, Fire, Ambulance, State Emergency Service.
- State and Federal Governments that periodically provide support funding and programs to assist in the management of the network
- land developers.

Linkages with the Council's staff and external stakeholders provide an essential ingredient to quality and practical asset management. External agencies include, but not limited to all relevant state and federal government departments, municipal Councils and associations, research and educational institutions.

1.6 Demarcation of Responsibility

Section 41 of the Act requires that a road authority be responsible for the operational aspects of the public road.

1.6.1 Demarcation on Arterial Roads

For arterial roads, including the Midland Highway, within townships the operational function is shared between the Council and VicRoads. VicRoads is the manager of all arterial roads throughout the state. In Benalla Rural City the arterial roads managed by VicRoads are:

- Hume Freeway
- Midland Highway, including Mansfield Road, Bridge Street East, Bridge Street West, Nunn Street, Maginness Street and Sydney Road, Benalla
- Coster Street, Benalla
- Benalla-Tatong Road
- Tatong-Tolmie Road
- Benalla-Yarrowonga Road
- Benalla-Tocumwal Road
- Benalla-Winton Road
- Dookie-Devenish Road.

1.6.2 Boundary Roads

When the road is a municipal road then the Council is the Road Authority responsible for the operational function. In the instance of boundary roads with other municipalities, the responsibility is allocated according to an agreement between these adjoining municipalities.

Boundary road agreements are referred to Part 8 Boundary Road Agreements of this plan. These agreements cover maintenance responsibilities and arrangements for sharing costs in upgrading of boundary roads.

1.6.3 Vehicle Crossings (Driveways)

Vehicle Crossings (Driveways) are the responsibility of the landowners.

1.6.4 Rail Lines

Changes to the Rail Safety Act have reinforced the importance of safety at rail road crossings and placed increased obligations on both road and rail infrastructure managers to manage risk at these crossings.

Road and rail authorities are required to enter into Safety Interface Agreements which identify the parties who have a responsibility for each interface, their respective roles and responsibilities, how they propose to manage those risks and methodologies for monitoring and auditing their performance.

Sections 34C, 34D and 34E of *Rail Safety Act* states that Safety Interface Agreements (SIA) are to be entered into between the relevant road manager (the coordinating road authority in respect to a public road) and the rail infrastructure manager. Before a Safety Interface Agreement can be developed, there is a need to clearly understand who is responsible for what within the road reserve, the rail reserve and at the interface between the two.

Responsibility for maintenance within the road reserve is clearly laid out within the Road Management Act and its Regulations and Codes of Practice.

Part 9 Rail Safety Interface Agreements appendixes to the RMP detail maintenance agreements for road / rail crossings within the municipality. This Part 9 will form a component of this RMP as the safety interface agreements are developed and signed off by the rail managers and the Council.

1.7 Road Asset Management System

1.7.1 Financial Constraints

The Road Management Plan is underpinned by a recognised shortfall in the funding required to keep the assets at the desired level; however, the Council will endeavour within its budget constraints to maintain the existing road network at a standard suitable for safe use by the community.

1.8 Capitalisation Definitions and Guidelines

1.8.1 Definitions

Expenditure for capital works are differentiated from maintenance works using the following criteria:

Maintenance is recurrent expenditure, periodically or regularly required as part of the anticipated schedule of works required to ensure that the asset achieves its useful life.

Capital Renewal is expenditure on an existing asset, which returns the service potential of the life of the asset, up to that which it originally had.

Capital Expansion is expenditure, which extends an existing asset, at the same standard as is currently enjoyed by residents, to a new group of users.

Capital Upgrade is expenditure, which enhances an existing asset to provide a higher level of service; or will increase the life of the asset beyond that which it originally had.

New Capital is expenditure, which does not have any elements of expansion or upgrade of existing assets.

1.9 Periodic Maintenance or Rehabilitation

1.9.1 Periodic Maintenance Reseals

Reseals on sealed roads are prioritised on a basis of bituminous condition survey results, road hierarchy and seal age.

1.9.2 Rehabilitation

Rehabilitation works are prioritised according to a pavement condition rating score determined from the following factors, conditions (roughness, rutting and failures), hierarchy, safety (train, bus routes, trucks and severe conditions).

Full details of the road network conditions are included in the Council's road asset management plan and systems.

1.9.3 New / Upgrade Works

The Council will consider new or major upgrading of roads within the road network subject to the following criteria:

- i. strategic significance
- ii. safety
- iii. amenity and social aspects
- iv. performance issues, or a "scheme" construction where the clear majority of adjoining landowners wish for the works to proceed.

Where there is a community demand for improvements to infrastructure earlier/greater than anticipated by Council's planning process the road infrastructure construction may be undertaken as a joint funded scheme" where the adjoining landowners contribute half the cost of the infrastructure works. Other costs including roadworks, are funded by the Council.

1.10 Levels of Service

1.10.1 Asset Function 'Levels of Service'

The Council's road infrastructure asset register documents and details assets that have been built to provide a functional purpose or "level of service" to meet the growing need and expectations of the day to day users as well as meeting the overall growth demands of the municipality.

Road infrastructure assets include all the components of a road such as road and footpath surface, pavement, line marking, kerb and channel, bridges / culverts, overhanging trees and vegetation, carparks and other structures such as, but not limited to, guideposts, signs and drainage pipes.

The Council manages and maintains the local road network with funding for maintenance and construction being derived from rate revenue, grants, and where appropriate, from abutting resident contributions.

Arterial roads such as freeways, highways and declared main roads are generally managed and maintained by VicRoads.

Service levels defining the local road maintenance management for the Council are referred to under *Part 6 Service Levels* of this *Road Management Plan*.

The Council does not, nor will it, maintain a roadway past gates, gateways, grids, or fencing, across a road reserve even if such road is formed and paved past such a facility. These facilities imply exclusiveness and as such are not generally considered available for public use. The removal such facilities will, upon written confirmation of the non-return of such facilities by the relevant land owner, enable register re-assessment annually and review of maintenance targets for that road.

1.10.2 Road Network

A preliminary assessment of the link, collector and access road pavements within the municipality indicates that the Council has placed considerable importance on its routine and periodic maintenance effort in the past with the majority of roads in good or very good condition.

Proper renewal (resurfacing) programs will extend the anticipated life of the road or footpath to the extent of increasing the condition to a higher rating, thereby extending the anticipated life for that road.

1.10.3 Kerb and Channel

The total length of kerb and channel is approximately 100 km and is predominately of concrete construction. The life of kerb and channel is more likely to be influenced by poor sub-grade and tree root problems, than through deterioration of the concrete structure.

The functional level of service for kerb and channel is to provide a practical function that compliments the road pavement and an effective stormwater runoff.

1.10.4 Bridges

The total number of bridges and major culverts within municipality as at May 2017, are as shown below:

Bridges: 80 Major Culverts: 150

The types of the bridges vary with a mixture of timber only, composite and concrete constructions. Major culverts are those culverts identified as having a waterway area of equal to or greater than 1.5 square metres.

The functional level of service for bridges and major culverts is to provide a practical bridge and culvert network that complements the road pavement and provides satisfactory functional performance under acceptable conditions.

Service levels are defined in terms of:

- providing a practical and satisfactory bridge and culvert network
- maintaining the structural integrity of the bridges and culverts
- the type of surface and
- effective waterway areas.

1.11 Coordination of works

1.11.1 Service Authority Referrals

Service authorities make request for consent and comment on proposed works on the road reserve. The Council may make comment regarding the impact on:

- native vegetation
- any Council assets, including street trees
- safety
- location.

1.11.2 Road Opening Permits

All works carried out on the road reserve, including those by service authorities, are registered on the occupation of a road for works data base.

Private individuals are required to obtain a permit and upon payment of the appropriate fee, an Occupation of a Road for Works Permit may be issued. The purpose of the permit is to ensure adequate protection of the asset during and upon completion of the works.

For service authorities, a consent is issued in accordance with the *Road Management Act 2004*.

It is Council policy on road openings that any works on a sealed road be bored, NOT open trenched to minimise traffic impacts and maintenance follow up works.

The Council may inspect the works upon completion to ensure that the reinstated works have been carried out in an appropriate manner and that the area of the works did not exceed the permit application.

1.12 Review of Road Management Plan

The plan shall be reviewed at four yearly intervals following the Council elections as provided for in the Regulatory Acts.

1.13 Audits

The Council has an audit process to ensure maintenance inspections and defect remedial actions are conducted in accordance with the Road Management Plan.

Regular audits of the Road Management Plan will be undertaken by Council's Asset Management Coordinator or another designated Officer, as approved by the General Manager Corporate.

Such audits include quarterly reporting of compliance to the *Road Management Plan* to the Council.

Reports include:

- number of Outstanding defects
- number of Overdue defects including breakup of defect risk assessments
- inspection compliance rates
- other reports as available relating to compliances with Road Management Plan.

Annually, or at other lesser periods as deemed appropriate, an external audit of the above will be arranged. Such external audits may be conducted by Officers from neighbouring municipalities.

1.14 Technical References

- VicRoads Standard Specification Section 750 Routine Maintenance
- Ministerial Code of Practice Physical Limits of Responsibility for Declared Freeways and Arterial Roads
- International Infrastructure Management Manual
- Infrastructure Design Manual
- National Financial and Asset Management Framework for Local Government.

1.15 Preferred Council Documents, Policies and Procedures

Referred documents forming part of the Road and Footpath Management Plan:

- Part 1 Road Management Plan
- Part 2 Road and Footpath Register
- Part 3 Road and Footpath Hierarchy Plan
- Part 4 Asset Management Defect Assessment Methodology
- Part 5 Classification of Local Roads and Footpaths
- Part 6 Maintenance Service Levels
- Part 7 Typical Inspections, Reporting and Condition Surveys of Local Roads and Footpaths
- Part 8 Boundary Road Agreements
- Part 9 Rail Safety Interface Agreements

Other documents within the Council:

- Assets Management Policy (Council Policy No 7)
- Risk Management Policy 2013
- Occupational Health and Safety Policy (OH&S - 001)
- Community Local Law 2017 and Policy Document 2017
- Naming rules for places in Victoria, Statutory requirements for naming roads, features and localities – 2016 (naming rules)
- Roadside Management Vegetation Plan 2014.

Part 2 Register of Public Roads and Footpaths

2.1 Introduction

This Register of Public Roads and Footpaths details a list of municipal roads and footpaths within the Benalla Rural City and forms part of the Road and Footpath Management Plan, as required by the *Road Management Act 2004* (“the Act”).

The Road Management Plan is linked to the Councils Road and Footpath Hierarchy which has been reviewed concurrently with this development process.

2.2 Register of Public Roads and Footpaths

A road authority must keep a register of public roads and footpaths specifying the roads and footpaths in respect of which it is the coordinating road authority.

The register must contain details as defined under the Act and includes those detail as shown under Section 7 Definition of register of public roads and footpath details below and be available for public inspection.

2.3 Municipal Roads

Municipal roads and footpaths are local roads and footpaths which meet the definition as prescribed under the Act and have been determined by the Council to be roads *reasonably required for general public use* as defined under Section 17 of the Act.

2.4 Registration of a Road onto the Register of Public Roads

The Council must register on its register of public roads and footpaths a road or footpath in respect to the above Section 3. The registration of a road or footpath on the Register of Public Roads and Footpaths results in the road becoming a “public road” within the meaning of the Act (Sect 17(1) (e)).

It imposes a statutory duty on the Council to inspect, maintain and repair the road or footpath to the standard specified in the Road Management Plan. There is no obligation to upgrade a road or footpath to maintain a road or footpath to a higher standard to which the road or footpath is constructed.

2.5 Removal of Road from Register of Public Roads

The Council must remove a road or footpath from its register of public roads and footpaths if the Council has made a decision that the road or footpath is no longer reasonably required for general public use.

The removal of a road or footpath from the Register of Public Roads and Footpaths does not affect:

- the status of the road as a public highway or
- the right of public use of the public highway

The decision to register, or remove, a road or footpath can be made by the Council as the road authority or by any person appointed by the Council to exercise this power authorised by instrument of delegation.

2.5.1 Consultation

Owners and occupiers adjoining the road proposed for removal from register should be consulted in writing and given the opportunity to respond within a reasonable period.

2.5.2 Public Notice

If necessary, because of wider use, a public notice should be placed in a newspaper circulating generally within the municipal district calling for submissions from any persons affected by the proposed registration or removal of a road or footpath on or from the Register of Public Roads and Footpaths. Any objections received must be carefully considered, prior to any decision being made.

2.5.3 Notification of decision

All owners and occupiers adjoining the road and any other submitters must be notified in writing of the decision and the reasons for the decision.

2.6 Guidelines for Determining “Reasonably Required for General Public Use”

These guidelines are used for determining whether a road is ‘reasonably required for general public use’ within the meaning of Section 17(3) of the Act.

- The number and nature of the separately owned and occupied properties abutting onto the road or footpath requiring the road or footpath for access purposes.
- A range of planning and land use and development considerations, including whether or not land abutting onto the road or requiring access has been developed to its highest and best economic use.
- The type of properties abutting onto the road, including public open space, community facilities, sporting facilities and car parking areas.
- Whether the road or footpath connects into and forms a part of the wider network of public roads and footpaths.
- The usage patterns of the road or footpath in relation to the nature and frequency of past present and likely future use.
- Whether the road or footpath is required for both vehicular and pedestrian use.
- Whether the Council or any other public authority has constructed the road or footpath at public expense.
- Whether the Council has cared for, managed or controlled the road or footpath.
- Whether the properties which enjoy an abuttal to the road or require the road for access purposes have alternative access rights.
- Whether there are designated car parking facilities and traffic control signs attaching to any public use of the road or footpath.
- Whether the road or footpath has ever been required to be set aside for public use as a condition of any planning approval.
- Whether the road has ever been formally dedicated or proclaimed to be a public highway under the Local Government Act or any predecessor legislation.
- Whether the road or footpath has ever been constructed under special charge scheme or a private street scheme.
- Whether the use is occurring “as a right”, in particular evidence of permission.

- Whether the road or footpath contains assets owned and managed by public authorities, (gas, electricity, telecommunications, sewerage, water).
- Whether the road or footpath has fencing, barriers, signage or other controls.

Roads “reasonably required for general public use” are assessed using the Council’s Road Register Assessment Form (RRAF 2.0) included below.

2.7 Definition of Register of Public Roads Details

The Register of Public Roads includes but not limited to the following definition and detail:

- Road name (if unnamed, a description).
- Start and end description.
- Relevant chainage detail (distance from a defined starting point).
- Length of road pavement.
- Locality of road.
- Public road status.
- Road Classification (Hierarchy).

Two listings of the Register of Public Roads are available:

One listing the road or footpath as a whole length of road, the other listing by road or footpath segmentation. Road or footpath segmentation is defined as being segments of a road or footpath length as determined based on a uniform condition rating, uniform characteristics (i.e. width, shape,) or maintenance requirements.

New Additional Roads

For new dwellings being constructed along roads that do not satisfy the relevant design and construction parameters, the landowners or developers shall arrange to construct the road to the Council’s required parameters. Upon such construction, Council may adopt and maintain the road in accordance with its maintenance targets for such road hierarchy classification.

Extensions to the bitumen sealed surface network may be considered provided there is at least a significant contribution by others and/or a life-cycle analysis has been undertaken to determine the benefits of extending the sealed network.

2.7.1 Rural Road Designs

In accessing the design and construction parameters required for rural roads and based on community feedback, the following additional parameters are recommended to meet the particular needs of the community and the Council.

New and expanding industries are required to contribute to the cost of any upgrading and maintenance of roads providing access to and /or generally serving the development site.

Council will maintain the road network, as adopted, to the current level of service to all existing permanently occupied dwellings, unless specifically determined by the Council.

2.7.2 Urban Road Designs

In accessing the design and construction parameters required for urban roads, the following additional parameters are recommended to meet particular needs of the community and Council.

- Specific issues such as the requirements for bicycles, disabled access, shopping centres or the like are to be included within the road design and construction parameters during the initial planning / design phase.
- In terms of widths, as the traffic volume, speed or percentage (%) of heavy vehicles increases, so too does the width in accordance with the Infrastructure Design Manual table two / urban road and street characteristics.
- Industrial zones – in urban industrial zones a minimum lane width to be in accordance with the Infrastructure Design Manual; table two / urban road and street characteristics is proposed to facilitate the movement of trucks in and out of driveways.

The Council does not, nor will it, maintain a roadway past gates, gateways, grids, or fencing, across a road reserve even if such road is formed and paved past such a facility.

These facilities imply exclusiveness and as such are not generally considered available for public use. The removal such facilities will, upon written confirmation of the non-return of such facilities by the relevant land owner, enable register reassessment annually and review of maintenance targets for that road.

2.8 Road Register Assessment Form

BENALLA RURAL CITY			
Road Register Assessment Form			
Road Name / Location:- _____			
	Road Evaluation	Tick	Action
Q 1	Does road comply with any Section 6 guideline considerations? (refer Part II - Road Register)	Yes No	Q 3 Q 2
Q 2	Is there any specific reason why road should be registered? (if so, specify reason: _____)	Yes No	to be considered by Council Not Registered
Q 3	Does road have a gate or fence across reserve? (If so, distance to gate or fence from intersection = _____ metres)	Yes No	Not Registered past gate/fence Q 4
Q 4	Is road currently maintained? (regular maintenance) (limited maintenance)	Yes No	Q 6 Q 5
Q 5	Is road built to Council standard? (formed / gravelled pavement) (natural pavement)	Yes No	Q 6 Q 10
Q 6	Is road available for public use? ie not restricted or not 'as of right' use Note: different from reasonably required for general public use	Yes No	Q 7 Not Registered
Q 7	Does road provide access to one or more houses? (1 direction / 2 directions) (if through road, can part of road be lower hierarchy? Yes No)	Yes No	Register Road Q 8
Q 8	Does road provide farm access not otherwise gained? (ie internally within adjoining farm property)	Yes No	Register Road Q 9
Q 9	Does it provide linkage to other roads? (for regular trafficable purposes)	Yes No	Register Road Q 10
Q 10	Does it provide fire fighting access?	Yes No	Register Road Q 11
Q 11	Does it provide access to water?	Yes No	Register Road Q 12
Q 12	Can road be closed?	Yes No	Road Closure Not Registered
Evaluation Conducted by: _____ Date: _____ If road is to be registered the details shall be entered into the Asset Management System Road Registered in AssetAsyst _____ Date: _____			

Form: RRAF 2.0

2.9 Explanation / Guidelines for above Road Register Assessment Form

Q1 Does road under assessment comply with any Section 6 guideline considerations?

Guidelines within Section 6 Part II – Register of Public Roads describe criteria for assessing whether a road has any special significance or characteristics which assist in determining its use as being “reasonably required by the General Public”.

Q2 Is there any special reason why road should be registered?

For any reason the Council may determine a road should be registered other than as defined within Section 6.

Q3 Does road have a gate or fence across reserve?

In cases where a fence and/or gate or gateway has been erected across a road reserve generally leading to a farm residence or farm establishment which may indicate and/or imply ‘exclusiveness’ of use of road, the Council will not register road past point of implied exclusiveness.

Q4 Is road currently maintained?

The question asks whether road is or is not contained within a maintained regime. An example of a non-maintained road is a previously unmade road or a road of minor significance.

Q5 Is road built to the Council standard?

If road is not built to the Council standard this may imply a road of low significance or hierarchy category i.e. Limited Access or further assessment for road not to be registered.

A road built to the Council standard implies road is / maybe considered usable by regular traffic and may therefore require further consideration for registration and hierarchy categorisation.

Q6 Is road available for public use?

This question seeks to determine if road is restricted or not for ‘as of right’ use. Available for public use does not refer nor imply, to ‘reasonably required for general public use’. Public use can imply use by particular public persons not on public business or usage of road.

‘General Public Use’ has specific meanings. The Council has the right to determine whether a road is or is not ‘reasonably required for general public use’ and will consider all roads under these guidelines.

Q7 Does the road provide access to one or more houses?

This question seeks to determine primary use of road under assessment. As a road accessing one or more houses registration and minimum hierarchy category generally will be an ‘access’ road.

Q8 Does the road provide farm access?

This question seeks to determine primary use of road under assessment. As a road accessing a farm area with no residences, assessment includes whether alternative access is available to farm property.

Q9 Does it provide linkages to other roads?

This question seeks to determine primary use of road under assessment.

Although a road may be located so as to connect to other roads, registration and hierarchy status may depend on availability of road to provide regular, as of right, safe, dependable access and built to the Council standard. A road with no regular traffic use or not built to a relevant standard may be considered only as a Limited Access Road if other criteria so determines.

Q10 Does it provide firefighting access?

This question seeks to determine primary use of road under assessment.

Where other uses of road are not defined the availability of road to provide access for firefighting purposes assists in determining registration categorisation.

Q11 Does it provide access to water?

This question seeks to determine primary use of road under assessment.

Where other uses of road are not defined the availability of road to provide access to water supply sites for drought relief or other specified and approved purposes assists in determining registration categorisation.

Q12 Can road be closed?

Failing all other considerations for registration purposes this question seeks to determine if a road reserve can be considered for closure for trafficable purposes. In such cases formal closure of road reserve may be considered.

2.10 Register of Public Roads

Seg I.D. No.	ROAD OR STREET NAME	SEGMENT DETAIL				Rural or Town	Sealed or Un Sealed	Road Register Details		AssetAsyst		
		FROM		TO				Public Road "Y" Yes "N" No	Date Proclaimed Public Road	Surface Type	Road Maintenance Category	Urban or Rural
		Street Name or Description	Dist. m	Street Name or Description	Dist. m							
4278	A1 ROAD	Ethell Road	0	End (gates)	1,040	R	US	Y		Gravel	Access	Rural
1	ACKERLY AVENUE	Midland Highway EOS	0	Arundel Street EOS	680	T	S	Y	Jan-01	Bitumen	Link	Urban
2	AFTON AVENUE	Waller Street	0	Amber Avenue	180	T	S	Y	Jan-01	Bitumen	Access	Urban
1111	AIRPORT DRIVE	Samaria Road	0	Barc Drive	360	T	S	Y	Jan-01	Bitumen	Access	Urban
3	ALBERT STREET	Cook Street	0	William Street	184	T	S	Y	Jan-01	Bitumen	Access	Urban
568	ALEXANDER ROAD	Bungeet Road	0	Cleary Road	980	R	US	Y	Jan-01	Gravel	Access	Rural
569	ALEXANDER ROAD	Cameron	2,940	Devenish Wangaratta Road	5,400	R	US	Y	Jan-01	Gravel	Access	Rural
1119	ALEXANDER ROAD	Cleary Road	980	Cameron	2,940	R	US	Y	Jan-01	Gravel	Access	Rural
570	ALEXANDER ROAD (Lurg)	Kilfeera Road	0	Bacon Road	1,130	R	US	Y	Jan-01	Gravel	Access	Rural
4236	ALEXANDERGRAY LANE	Trewin Street	0	Carlyle Street	50	T	S	Y	May-08	Asphalt	Access	Urban
4	AMBER AVENUE	Royal Avenue	0	Oak Avenue	260	T	S	Y	Jan-01	Bitumen	Access	Urban
572	AMERY ROAD	Thoona Boweya Road	750	Binnie Road	4,460	R	US	Y	Jan-01	Gravel	Access	Rural
984	AMERY ROAD	South of Thoona Boweya Road	0	Thoona Boweya Road	750	R	US	Y	Jan-01	Gravel	Limited Access	Rural
1062	AMERY ROAD	Binnie Road	4,460	Boweya St James Road	7,500	R	US	Y	Jan-01	Gravel	Limited Access	Rural
573	AMERY ROAD (South)	Sayers Road	0	Start of Fire Track	1,480	R	US	Y	Jan-01	Gravel	Access	Rural
4495	AMERY ROAD (South)	Craeburn West	2,560	Ends at Nature Res Gate	2,860	R	US	Y		Unsealed	Access	Rural
4496	AMERY ROAD (South)	Prop Ent East Siide	1,480	Craeburn West	2,560	R	US	Y		Unsealed	Access	Rural
5	AMOS AVENUE	Goomalibee Street	0	Charles Street	203	T	S	Y	Jan-01	Bitumen	Access	Urban

Seg I.D. No.	ROAD OR STREET NAME	SEGMENT DETAIL				Rural or Town	Sealed or Un Sealed	Road Register Details		AssetAsyst		
		FROM		TO				Public Road "Y" Yes "N" No	Date Proclaimed Public Road	Surface Type	Road Maintenance Category	Urban or Rural
		Street Name or Description	Dist. m	Street Name or Description	Dist. m							
1172	ANTHONY STREET	Witt Street	0	Eric Street	70	T	US	Y	Jan-01	Gravel	Limited Access	Urban
1000	APPLEBOX LANE (Goomalibee)	River Road	0	End of Fire Track	880	R	US	Y	Jan-01	Gravel	Limited Access	Rural
574	APPLEBOX LANE (Tarnook)	Webb Road	0	Start Access Road	2,110	R	US	Y	Jan-01	Gravel	Limited Access	Rural
999	APPLEBOX LANE (Tarnook)	Start Accessd Road	2,110	Burness Road	2,410	R	US	Y	Jan-01	Gravel	Access	Rural
1001	APPLEBOX LANE (Tarnook)	Burness Road	2,410	Basin Road	4,207	R	US	Y	Jan-01	Gravel	Limited Access	Rural
576	ARNOTT ROAD	Knight Road	0	Samaria Road	2,020	R	US	Y	Jan-01	Gravel	Access	Rural
577	ARNOTT ROAD	Samaria Road	2,020	River End	3,200	R	US	Y	Jan-01	Gravel	Access	Rural
4335	ARUNDEL STREET	Railway Line	0	Bridge Street	790	T	S	Y	Jan-01	Bitumen	Link	Urban
4336	ARUNDEL STREET	Bridge Street	790	Neil Avenue	1,625	T	S	Y	Jan-01	Bitumen	Link	Urban
4436	ARUNDEL STREET NORTH	Goodwin Street	63	Boger Street	460	T	S	y		Sealed	Link	Urban
4437	ARUNDEL STREET NORTH	Goodwin Street	37	Goodwin Street	63	T	S	y		Sealed	Link	Urban
4438	ARUNDEL STREET NORTH	Rail Crossing	0	Goodwin Street	37	T	S	y		Sealed	Link	Urban
578	ASBURY ROAD	Old Lurg Road	0	Gate Rt	1,870	R	US	Y	Jan-01	Gravel	Access	Rural
8	ASCOT COURT	Stacey Street	0	End	155	T	S	Y	Jan-01	Bitumen	Access	Urban
579	ASHMEAD ROAD	Glenrowan Boweya Road	0	Gould Road	5,370	R	US	Y	Jan-01	Gravel	Access	Rural
1031	AVON STREET	Salisbury Street	0	Clarendon Street	101	T	S	Y	Jan-01	Bitumen	Collector	Urban
581	BACON ROAD	Alexander Road	0	Kennedy Lane	4,200	R	US	Y	Jan-01	Gravel	Limited Access	Rural
10	BADDAGINNIE BENALLA ROAD	Mansfield Road	0	Cemetery Road	1,270	T	S	Y	Jan-01	Bitumen	Collector	Urban
11	BADDAGINNIE BENALLA ROAD	Cemetery Road	1,270	segment end	6,290	R	S	Y	Jan-01	Bitumen	Collector	Rural

Seg I.D. No.	ROAD OR STREET NAME	SEGMENT DETAIL				Rural or Town	Sealed or Un Sealed	Road Register Details		AssetAsyst		
		FROM		TO				Public Road "Y" Yes "N" No	Date Proclaimed Public Road	Surface Type	Road Maintenance Category	Urban or Rural
		Street Name or Description	Dist. m	Street Name or Description	Dist. m							
12	BADDAGINNIE BENALLA ROAD	segment	6,290	Hossack Road	9,070	R	S	Y	Jan-01	Bitumen	Collector	Urban
20	BADDAGINNIE WARRENBAYNE ROAD	Hume Freeway	0	1.37 Cook	1,770	R	S	Y	Jan-01	Bitumen	Link	Rural
21	BADDAGINNIE WARRENBAYNE ROAD	1.37 Cook	1,770	segment end	2,415	R	S	Y	Jan-01	Bitumen	Link	Rural
22	BADDAGINNIE WARRENBAYNE ROAD	segment end	2,415	4.05 White	5,100	R	S	Y	Jan-01	Bitumen	Link	Rural
23	BADDAGINNIE WARRENBAYNE ROAD	4.05 White	5,100	Benalla Warrenbayne Road	7,340	R	S	Y	Jan-01	Bitumen	Link	Rural
830	BAIN ROAD (Taminick)	Lake Mokoan Road	0	Brack Road	600	R	US	Y	Jan-01	Gravel	Access	Rural
988	BAIN ROAD (Taminick)	Brack Road	600	Cox Road	1,470	R	US	Y	Jan-01	Gravel	Limited Access	Rural
583	BAINES LANE	Dobson Road	0	Loughroon Downs	440	R	US	Y	Jan-01	Gravel	Access	Rural
584	BALLINTINE ROAD	River	0	Midland Highway	1,560	R	US	Y	Jan-01	Gravel	Access	Rural
4428	BALLINTINE ROAD	Stewarton Road	4,950	Goorambat Dookie College Road	6,720	R	US	Y		Unsealed	Access	Rural
4429	BALLINTINE ROAD	Midlands Highway	1,560	Stewarton Road	4,950	R	US	Y		Unsealed	Access	Rural
25	BALLINTINE STREET	Midland Highway	0	Baddaginnie Benalla Road	572	T	S	Y	Jan-50	Bitumen	Access	Urban
1147	BANFIELD STREET	Fraser Street	0	end	40	T	S	Y	Aug-05	Asphalt	Access	Rural
26	BANKSIA DRIVE	Witt Street	0	End	35	T	US	Y	Jan-01	Gravel	Access	Urban
1112	BARC AVENUE	Samaria Road	0	End	300	T	S	Y	Jan-01	Bitumen	Access	Urban
28	BARKLY STREET (North)	Mackellar Street	0	School	450	T	S	Y	Jan-01	Bitumen	Access	Urban

Seg I.D. No.	ROAD OR STREET NAME	SEGMENT DETAIL				Rural or Town	Sealed or Un Sealed	Road Register Details		AssetAsyst		
		FROM		TO				Public Road "Y" Yes "N" No	Date Proclaimed Public Road	Surface Type	Road Maintenance Category	Urban or Rural
		Street Name or Description	Dist. m	Street Name or Description	Dist. m							
27	BARKLY STREET (South)	School	0	Salisbury Street	310	T	S	Y	Jan-01	Bitumen	Collector	Urban
29	BARRINGTON STREET	Midland Highway	0	Midland Highway	348	T	S	Y	Jan-01	Bitumen	Access	Urban
586	BARRS LANE	Midland Highway	0	End	600	T	US	Y	Jan-01	Gravel	Access	Urban
30	BASIN ROAD	Goomalibee Road	0	bridge	830	R	S	Y	Jan-01	Sealed	Collector	Rural
1115	BASIN ROAD	Tarnook Road	7,640	Shire Boundary at Griffens Road	10,875	R	US	Y	Jan-01	Gravel	Access	Rural
1116	BASIN ROAD	segment end	5,000	Tarnook Road	7,640	R	US	Y	Jan-01	Gravel	Collector	Rural
4514	BASIN ROAD	bridge	830	Four Mile Road (end of seal)	2,080	R	S	Y		Sealed	Collector	Rural
4515	BASIN ROAD	Four Mile Road (end of seal)	2,080	segment end	5,000	R	US	Y		Gravel	Collector	Rural
596	BENALLA BOUNDARY ROAD	Midland Highway	0	Goorambat Dookie College Road	5,180	R	US	Y	Jan-01	Gravel	Access	Rural
597	BENALLA BOUNDARY ROAD	Goorambat Dookie College Road	5,180	Major Plains Road	7,200	R	US	Y	Jan-01	Gravel	Access	Rural
599	BENALLA BOUNDARY ROAD	Dookie Devenish Road	9,300	Tungamah Boundary Road	15,300	R	US	Y	Jan-01	Gravel	Access	Rural
4434	BENALLA BOUNDARY ROAD	Start of Seal	9,180	Dookie Devenish Road	9,300	R	S	Y		Sealed	Access	Rural
4435	BENALLA BOUNDARY ROAD	Major Plains Road	7,200	Start of Seal	9,180	R	US	Y		Unsealed	Access	Rural
32	BENALLA STREET	Mitchell Street	0	Mackellar Street EOS	1,200	T	S	Y	Jan-01	Bitumen	Collector	Urban
1129	BENALLA TATONG ROAD	Benalla Winton Main Road	0	Hume Freeway	2,800	R	NP	Y	Jan-01	Bitumen	Main Road	Urban
1130	BENALLA TATONG ROAD	Hume Freeway	2,800	Tatong	25,970	R	NP	Y	Jan-01	Bitumen	Main Road	Rural
1114	BENALLA TOCUMWAL	Midland Highway	0	Shire Boundary	21,436	R	NP	Y	Jan-01	Bitumen	Main Road	Rural

Seg I.D. No.	ROAD OR STREET NAME	SEGMENT DETAIL				Rural or Town	Sealed or Un Sealed	Road Register Details		AssetAsyst		
		FROM		TO				Public Road "Y" Yes "N" No	Date Proclaimed Public Road	Surface Type	Road Maintenance Category	Urban or Rural
		Street Name or Description	Dist. m	Street Name or Description	Dist. m							
	ROAD											
33	BENALLA WARRENBAYNE ROAD	Hume Freeway	0	Seal Change	1,100	R	S	Y	Jan-01	Bitumen	Collector	Rural
34	BENALLA WARRENBAYNE ROAD	Seal Change	1,100	2.84 Mack	3,480	R	S	Y	Jan-01	Bitumen	Collector	Rural
35	BENALLA WARRENBAYNE ROAD	2.84 Mack	3,480	Reef Hills Road	7,480	R	S	Y	Jan-01	Bitumen	Collector	Rural
36	BENALLA WARRENBAYNE ROAD	Reef Hills Road	7,480	James Road	10,185	R	S	Y	Jan-01	Bitumen	Collector	Rural
4371	BENALLA WARRENBAYNE ROAD	Seal Change	12,360	School Road	13,200	R	S	Y		Sealed	Collector	Rural
4372	BENALLA WARRENBAYNE ROAD	Seal Change	12,130	Seal Change	12,360	R	S	Y		Sealed	Collector	Rural
4373	BENALLA WARRENBAYNE ROAD	James Road	10,185	Seal Change	12,130	R	S	Y		Sealed	Collector	Rural
1126	BENALLA WINTON ROAD	Midland Highway	0	Winton Creek	8,341	R	NP	Y	Jan-01	Bitumen	Main Road	Rural
1127	BENALLA YARRAWONGA ROAD	Benalla Winton Main Road	0	Shire Boundary	27,444	R	NP	Y	Jan-01	Bitumen	Main Road	Rural
42	BENNISON COURT	Psaltis Parade	0	End	40	T	S	Y	Jan-50	Bitumen	Access	Urban
4314	BENSON STREET	Thomas Street	0	Garden Street	680	T	S	Y	Jan-01	Bitumen	Collector	Urban
4315	BENSON STREET	Garden Street	680	Neil Avenue	880	T	S	Y	Jan-01	Bitumen	Access	Urban

Seg I.D. No.	ROAD OR STREET NAME	SEGMENT DETAIL				Rural or Town	Sealed or Un Sealed	Road Register Details		AssetAsyst		
		FROM		TO				Public Road "Y" Yes "N" No	Date Proclaimed Public Road	Surface Type	Road Maintenance Category	Urban or Rural
		Street Name or Description	Dist. m	Street Name or Description	Dist. m							
589	BERGER ROAD	Benalla Tocumwal Road	0	Fire Access	3,450	R	US	Y	Jan-01	Gravel	Access	Rural
992	BERGER ROAD	Fire Access	3,450	Roberts Road	4,060	R	US	Y	Jan-01	Gravel	Limited Access	Rural
590	BERTHUN ROAD	Boxwood Road	0	Shire Boundary	2,530	R	US	Y	Jan-01	Gravel	Limited Access	Rural
902	BIG HILL ROAD	Council Boundary at Miller Road	0	Council Boundary	1,300	R	US	Y	Jan-01	Gravel	Access	Rural
1097	BI-LO LANE	Kileena Avenue	0	Cole Street Car Park	47	T	S	Y	Jan-50	Bitumen	Access	Urban
591	BINNIE ROAD	Bungeet Road	0	Amery Road	3,130	R	US	Y	Jan-01	Gravel	Access	Rural
980	BINNIE ROAD	Thoona Boweya Road	5,990	Glenrowan Boweya Road	7,280	R	US	Y	Jan-01	Gravel	Limited Access	Rural
981	BINNIE ROAD	Derrick Road	5,700	Thoona Boweya Road	5,990	R	US	Y	Jan-01	Gravel	Access	Rural
982	BINNIE ROAD	RRN 454	4,550	Derrick Road	5,700	R	US	Y	Jan-01	Gravel	Limited Access	Rural
1163	BINNIE ROAD	Amery Road	3,130	RRN 454	4,550	R	US	Y	Jan-01	Gravel	Access	Rural
44	BOGER STREET	Arundel Street	0	Faithfull Street	620	T	S	Y	Jan-01	Bitumen	Link	Urban
45	BOND STREET	Margaret Street	0	Clarke Street	314	T	S	Y	Jan-01	Bitumen	Access	Urban
4404	BONNIE DOON ROAD	Chinamans Road	5,905	Barjarg Road	7,500	R	US	Y		Unsealed	Access	Rural
4405	BONNIE DOON ROAD	Police Track	1,260	Chinamans Road	5,905	R	US	Y		Unsealed	Access	Rural
4406	BONNIE DOON ROAD	Watkins Road	0	Police Track	1,260	R	US	Y		Unsealed	Access	Rural
592	BOOTH ROAD	Upper Taminick Road	0	Gate Right	3,580	R	US	Y	Jan-01	Gravel	Access	Rural
593	BORSCHMAN ROAD	Midland Highway	0	End	640	R	US	Y	Jan-01	Gravel	Access	Rural
1030	BOSTOCK ROAD	Kilfeera Road	0	Darktown Road	3,185	R	US	Y	Jan-01	Gravel	Access	Rural
4283	BOSTOCK ROAD	Darktown Road	3,185	House #523	5,260	R	US	Y	Jan-01	Gravel	Limited Access	Rural

Seg I.D. No.	ROAD OR STREET NAME	SEGMENT DETAIL				Rural or Town	Sealed or Un Sealed	Road Register Details		AssetAsyst		
		FROM		TO				Public Road "Y" Yes "N" No	Date Proclaimed Public Road	Surface Type	Road Maintenance Category	Urban or Rural
		Street Name or Description	Dist. m	Street Name or Description	Dist. m							
4284	BOSTOCK ROAD	House #523	5,260	Upper Lurg Road	5,875	R	US	Y	Jan-01	Gravel	Access	Rural
1055	BOUNDARY ROAD (Boweya)	Boweya St James Road	0	Parker Road	1,640	R	US	Y	Jan-01	Gravel	Access	Rural
46	BOURKE DRIVE	Coish Avenue	0	End	200	T	S	Y	Jan-01	Bitumen	Access	Urban
600	BOWCHER ROAD	Lake Mokoan Road	0	Goudie Road	1,430	R	US	Y	Jan-01	Gravel	Access	Rural
47	BOWERS ROAD	Hume Freeway	0	Lee Road	670	R	S	Y	Jan-01	Bitumen	Collector	Rural
48	BOWEYA ST JAMES ROAD	Bungeet Road	7,350	Municipal Boundary at Miller Road	9,060	R	S	Y	Jan-01	Bitumen	Collector	Rural
49	BOWEYA ST JAMES ROAD	Seal Change	4,720	Bungeet Road	7,350	R	S	Y	Jan-01	Bitumen	Collector	Rural
50	BOWEYA ST JAMES ROAD	Seal Change	2,420	Seal Change	4,720	R	S	Y	Jan-01	Bitumen	Collector	Rural
51	BOWEYA ST JAMES ROAD	Municipal Boundary - RCOW	0	Seal Change	2,420	R	S	Y	Jan-01	Bitumen	Collector	Rural
1131	BOX LANE	Monash Drive	0	Schultz Street	94	T	S	Y	Mar-06	Bitumen	Access	Urban
52	BOXWOOD ROAD	Shire Boundary	0	Seal Change	2,485	R	S	Y	Jan-01	Bitumen	Collector	Rural
53	BOXWOOD ROAD	Seal Change	2,485	Roberts Road	2,920	R	S	Y	Jan-01	Bitumen	Collector	Rural
54	BOXWOOD ROAD	Roberts Road	2,920	Benalla Tocumwal Road	4,190	R	S	Y	Jan-01	Bitumen	Collector	Rural
55	BOXWOOD ROAD	Benalla Tocumwal Road	4,190	5.54 Stony Creek Road	6,350	R	S	Y	Jan-01	Bitumen	Collector	Rural
1110	BOXWOOD ROAD	5.54 Stony Creek Road	6,350	Devenish St James Road	8,560	R	S	Y	Jan-01	Bitumen	Collector	Rural
4103	BOXWOOD ROAD	Devenish St James Road	8,560	Seal Change	9,790	R	S	Y	Jan-01	Bitumen	Link	Rural
4104	BOXWOOD ROAD	Seal Change	9,790	Seal Change	12,450	R	S	Y	Jan-01	Bitumen	Link	Rural
4105	BOXWOOD ROAD	Seal Change	12,450	Benalla Yarrowonga Road	14,450	R	S	Y	Jan-01	Bitumen	Link	Rural
601	BRACK ROAD	Bain Road	0	segment end	830	R	US	Y	Jan-01	Gravel	Access	Rural
1054	BRAESIDE LANE	Basin Road	0	End	150	R	US	Y	Jan-80	Gravel	Access	Rural

Seg I.D. No.	ROAD OR STREET NAME	SEGMENT DETAIL				Rural or Town	Sealed or Un Sealed	Road Register Details		AssetAsyst		
		FROM		TO				Public Road "Y" Yes "N" No	Date Proclaimed Public Road	Surface Type	Road Maintenance Category	Urban or Rural
		Street Name or Description	Dist. m	Street Name or Description	Dist. m							
1064	BRENNAN ROAD	Williams Road	0	End	900	R	US	Y	Jan-01	Gravel	Access	Urban
4454	BRIDGE STREET (East Bound)	Seal Change	745	Witt Street	1,343	T	S	N		Sealed	Access	Urban
4455	BRIDGE STREET (East Bound)	Smythe Street	470	Seal Change	745	T	S	N		Sealed	Access	Urban
4456	BRIDGE STREET (East Bound)	Carrier Street	235	Smythe Street	470	T	S	N		Sealed	Access	Urban
4457	BRIDGE STREET (East Bound)	Nunn Street Centreline	0	Carrier Street	235	T	S	N		Sealed	Access	Urban
4450	BRIDGE STREET (West Bound)	Nunn Street Centreline	0	Carrier Street	235	T	S	N		Sealed	Access	Urban
4451	BRIDGE STREET (West Bound)	Carrier Street	235	Smythe Street	470	T	S	N		Sealed	Access	Urban
4452	BRIDGE STREET (West Bound)	Smythe Street	470	Seal Change	745	T	S	N		Sealed	Access	Urban
4453	BRIDGE STREET (West Bound)	Seal Change	745	Witt Street	1,343	T	S	N		Sealed	Access	Urban
518	BRIDGE STREET (West)	Arundel Street	686	Mansfield Road	1,930	T	NP	N		Bitumen	Highway	Urban
4357	BRIDGE STREET (West)	Mair Street	120	Arundel Street	686	T	NP	N		Bitumen	Highway	Urban
4358	BRIDGE STREET (West)	Nunn Street	0	Mair Street	120	T	S	N		Sealed	Access	Urban
4359	BRIDGE STREET (West) (East Bound)	Nunn Street	0	Mair Street	120	T	S	N		Sealed	Access	Urban
56	BRIDGE STREET (West) (Parking Bay)	Broken River Gardens Parking	0	Bridge	350	T	S	N		Bitumen	Access	Urban
1047	BRIDGIE LANE	Dobson Road	0	Benalla Warrenbayne Road	1,130	R	US	Y	Jan-01	Gravel	Access	Rural
57	BROCK ROAD	Kilfeera Road	0	Segment Change	1,000	R	S	Y	Jan-01	Bitumen	Collector	Rural

Seg I.D. No.	ROAD OR STREET NAME	SEGMENT DETAIL				Rural or Town	Sealed or Un Sealed	Road Register Details		AssetAsyst		
		FROM		TO				Public Road "Y" Yes "N" No	Date Proclaimed Public Road	Surface Type	Road Maintenance Category	Urban or Rural
		Street Name or Description	Dist. m	Street Name or Description	Dist. m							
58	BROCK ROAD	Segment Change	1,000	Seal Change	1,765	R	S	Y	Jan-01	Bitumen	Collector	Rural
59	BROCK ROAD	Seal Change	1,765	Segment Change	2,700	R	S	Y	Jan-01	Bitumen	Collector	Rural
60	BROCK ROAD	Segment Change	2,700	Darktown Road	3,415	R	S	Y	Jan-01	Bitumen	Collector	Rural
4393	BROND ROAD	Old Tolmie Road	420	Municipal Boundary	1,470	R	US	Y		Unsealed	Access	Rural
4394	BROND ROAD	End	0	Old Tolmie Road	420	R	US	Y		Unsealed	Access	Rural
4563	BROND ROAD	Municipal Boundary	1,470	Tatong-Tolmie Road	2,300	R	US	Y		Unsealed	Access	Rural
1065	BROWN ROAD	Mt Samaria Road	0	End house	2,050	R	US	Y	Jan-00	Gravel	Access	Rural
607	BROWN STREET	Woods Road	0	McCallum Street	460	R	US	Y	Jan-01	Gravel	Access	Rural
61	BUNGEET ROAD	Goorambat - Thoona Road	0	Seal Change	5,200	R	S	Y	Jan-01	Bitumen	Collector	Rural
62	BUNGEET ROAD	Seal Change	5,200	Devenish Wangaratta Road	9,030	R	S	Y	Jan-01	Bitumen	Collector	Rural
64	BUNGEET ROAD	Binnie Road	11,360	Boweya St James Road	14,610	R	S	Y	Jan-01	Bitumen	Collector	Rural
4518	BUNGEET ROAD	Devenish Wangaratta Road	9,030	Bridge and Seal Change	9,395	R	S	Y		Bitumen	Collector	Rural
4519	BUNGEET ROAD	Bridge and Seal Change	9,395	Binnie Road	11,360	R	S	Y		Bitumen	Collector	Rural
608	BURNESSE ROAD	Kealy Road	0	Goomalibee Road	720	R	US	Y	Jan-01	Gravel	Access	Rural
609	BURNESSE ROAD	Carroll Road	4,135	Tarnook Road	7,750	R	S	Y	Jan-01	Bitumen	Collector	Rural
1168	BURNESSE ROAD	Goomalibee Road	720	Carroll Road	4,135	R	S	Y	Jan-01	Bitumen	Collector	Rural
1169	BURNESSE ROAD	Tarnook Road	7,750	Shire Boundary at Griffens Road	11,140	R	US	Y	Jan-01	Gravel	Collector	Rural
4289	BURSTON ROAD	Link Road	0	segment end	1,460	R	US	Y	Jan-01	Gravel	Access	Rural
4290	BURSTON ROAD	segment end	1,460	Segment End	5,000	R	US	Y	Jan-01	Gravel	Limited Access	Rural
613	BUTTER FACTORY LANE	Swanpool Road	0	End	100	R	US	Y	Jan-01	Gravel	Access	Rural
66	BYRNE STREET	Mackellar Street	0	Church Street	427	T	S	Y	Jan-01	Bitumen	Access	Urban

Seg I.D. No.	ROAD OR STREET NAME	SEGMENT DETAIL				Rural or Town	Sealed or Un Sealed	Road Register Details		AssetAsyst		
		FROM		TO				Public Road "Y" Yes "N" No	Date Proclaimed Public Road	Surface Type	Road Maintenance Category	Urban or Rural
		Street Name or Description	Dist. m	Street Name or Description	Dist. m							
615	CAIN ROAD	Benalla Tocumwal Road	0	Shire Boundary	4,760	R	US	Y	Jan-01	Gravel	Access	Rural
67	CALDER STREET	Samaria Road	0	End	203	T	S	Y	Jan-01	Bitumen	Access	Urban
616	CAMERON LANE	Alexander Road	0	Prop Ent East Side	550	R	US	Y	Jan-01	Gravel	Access	Rural
1079	CAMPBELL STREET	Elgin Street	0	Frears Street	190	R	US	Y	Jan-01	Gravel	Access	Rural
4235	CARLYLE STREET	Alexandergray Lane	0	Trewin Street	140	T	S	Y	May-08	Asphalt	Access	Urban
1090	CARPARK LANE	Nunn Street	0	Denny Street Carpark	67	T	S	Y	Jan-50	Bitumen	Access	Urban
68	CARRIER STREET	Fawckner Drive	760	End	830	T	S	Y	Jan-01	Bitumen	Access	Urban
69	CARRIER STREET	Bridge Street	690	Fawckner Drive	760	T	S	Y	Jan-01	Bitumen	Collector	Urban
70	CARRIER STREET	Church Street	460	Bridge Street	690	T	S	Y	Jan-01	Bitumen	Collector	Urban
71	CARRIER STREET	Mackellar Street	0	Church Street	460	T	S	Y	Jan-01	Bitumen	Collector	Urban
617	CARROL ROAD	Baddaginnie Benalla Road	0	Homewood Gate Left	1,450	R	US	Y	Jan-01	Gravel	Access	Rural
1002	CARROL ROAD	Basin Road	4,650	Goomalibee Road	11,100	R	US	Y	Jan-01	Gravel	Limited Access	Rural
1003	CARROL ROAD	Homewood Gate Left	1,450	Basin Road	4,650	R	US	Y	Jan-00	Gravel	Limited Access	Rural
619	CASTLEHILL ROAD	Samaria Road	0	Swanpool Road	4,830	R	US	Y	Jan-01	Gravel	Access	Rural
72	CECIL STREET	Arundel Street	68	Waller Street	740	T	S	Y	Jan-01	Bitumen	Collector	Urban
1151	CECIL STREET	Showgrounds	0	Arundel Street	68	T	S	Y	Jan-01	Sealed	Access	Urban
73	CEMETERY ROAD	Baddaginnie Benalla Road	0	End of seal	405	R	S	Y	Jan-01	Bitumen	Access	Rural
620	CEMETERY ROAD	End of seal	405	Steel Road	1,015	R	US	Y	Jan-01	Gravel	Access	Rural
74	CENTRE ROAD	Molyullah Road	790	Seg 622	1,300	R	S	Y	Jan-01	Bitumen	Access	Rural
622	CENTRE ROAD	Seg 74	1,300	Molyullah Road	1,850	R	US	Y	Jan-01	Gravel	Access	Rural
1167	CENTRE ROAD	O'Dea Road	0	Molyullah Road	790	R	S	Y	Jan-00	Bitumen	Access	Urban
1071	CHAPMANS ROAD	segment start	0	Desaillys Lane	1,950	R	US	Y	Jan-01	Gravel	Access	Rural
75	CHARLES	Kent Street	0	Bridge Street	660	T	S	Y	Jan-01	Bitumen	Collector	Urban

Seg I.D. No.	ROAD OR STREET NAME	SEGMENT DETAIL				Rural or Town	Sealed or Un Sealed	Road Register Details		AssetAsyst		
		FROM		TO				Public Road "Y" Yes "N" No	Date Proclaimed Public Road	Surface Type	Road Maintenance Category	Urban or Rural
		Street Name or Description	Dist. m	Street Name or Description	Dist. m							
	STREET											
623	CHERRY TREE LANE	Old Thoona Road	0	Chesney Vale Road	3,500	R	US	Y	Jan-01	Gravel	Access	Rural
624	CHESNEY ROAD	Midland Highway	0	Benalla Yarrowonga Road	5,090	R	US	Y	Jan-01	Gravel	Access	Rural
4490	CHESNEY VALE ROAD	Goudie Road	4,760	Goorambat Thoona Road	9,440	R	US	Y		Unsealed	Access	Rural
4491	CHESNEY VALE ROAD	Lake Mokoan Road	0	Goudie Road	4,760	R	US	Y		Unsealed	Access	Rural
76	CHISWELL COURT	Commercial Road	0	End	95	T	US	Y	Jan-01	Unsealed	Access	Urban
4468	CHIVERS ROAD	Width Change	2,070	McMonigle	4,600	R	US	Y		Unsealed	Access	Rural
4469	CHIVERS ROAD	Winton Glenrowan Road	0	Width Change	2,070	R	US	Y		Unsealed	Access	Rural
77	CHURCH STREET	Mitchell Street	0	Nunn Street	216	T	S	Y	Jan-00	Bitumen	Collector	Urban
4445	CHURCH STREET	Smythe Street	710	Salisbury Street	1,160	T	S	Y		Sealed	Collector	Urban
4446	CHURCH STREET	Smythe Street	667	Smythe Street	710	T	S	Y		Sealed	Collector	Urban
4447	CHURCH STREET	Carrier Street	475	Smythe Street	667	T	S	Y		Sealed	Collector	Urban
4448	CHURCH STREET	Carrier Street	425	Carrier Street	475	T	S	Y		Sealed	Collector	Urban
4449	CHURCH STREET	Nunn Street Centreline	216	Carrier Street	425	T	S	Y		Sealed	Collector	Urban
1101	CIVIC CENTRE CARPARK	Fawckner Drive	0	End	51	T	S	Y	Jan-01	Asphalt	Access	Urban
1102	CIVIC CENTRE DRIVEWAY	Fawckner Drive	0	Car Park Ent	75	R	S	Y	Jan-01	Asphalt	Access	Urban
627	CLARE ROAD	Daniel Road	0	Gerald Road	100	T	US	Y	Jan-01	Gravel	Access	Urban
628	CLARENDON STREET (Baddaginnie)	Palmerston Street	0	Baddaginnie Benalla Road	820	R	US	Y	Jan-01	Gravel	Access	Rural
79	CLARENDON STREET (Benalla)	Bridge Street	0	Avon Street	177	T	S	Y	Jan-01	Bitumen	Collector	Urban

Seg I.D. No.	ROAD OR STREET NAME	SEGMENT DETAIL				Rural or Town	Sealed or Un Sealed	Road Register Details		AssetAsyst		
		FROM		TO				Public Road "Y" Yes "N" No	Date Proclaimed Public Road	Surface Type	Road Maintenance Category	Urban or Rural
		Street Name or Description	Dist. m	Street Name or Description	Dist. m							
4441	CLARKE STREET (North)	Wedge Street	462	Bridge Street	568	T	S	Y		Sealed	Collector	Urban
4520	CLARKE STREET (North)	Kent Street	0	Deas Street	202	T	S	Y		Sealed	Collector	Urban
4521	CLARKE STREET (North)	Deas Street	202	Wedge Street	462	T	S	Y		Sealed	Collector	Urban
80	CLARKE STREET (South)	Bridge Street	580	Cowan Street	1,500	T	S	Y	Jan-01	Bitumen	Link	Urban
631	CLEARY ROAD	segment start	1,700	Goorambat Thoona Road	4,430	R	US	Y	Jan-00	Gravel	Access	Rural
1045	CLEARY ROAD	Bungeet Road	0	segment end	1,700	R	US	Y	Jan-01	Gravel	Access	Rural
1044	CLEARY ROAD (Goorambat)	Feltman Road	0	Nooramunga Road	1,640	R	US	Y	Jan-01	Gravel	Access	Rural
1019	COACH ROAD	Webster Road	1,880	End	3,560	R	US	Y	Jan-01	Gravel	Limited Access	Rural
1020	COACH ROAD	Winton Lurg Road	0	Webster Road	1,880	R	US	Y	Jan-01	Gravel	Access	Rural
1068	COACH ROAD EXTENSION	Hunter Road	0	Seg 1019	1,650	R	US	Y	Jan-00	Gravel	Limited Access	Rural
1048	COGHILL ROAD	Tiger Hill Road	0	Tatong Recreation Reserve	250	R	US	Y	Jan-01	Gravel	Access	Rural
82	COISH AVENUE	First Avenue	0	Goomalibee Road	650	T	S	Y	Jan-00	Bitumen	Access	Urban
633	COLEHURST ROAD	Benalla Tatong Road	0	End	1,520	R	US	Y	Jan-00	Gravel	Access	Rural
1066	COLEMAN LANE	Old Lurg Road	0	Winton Lurg Road	1,790	R	US	Y	Jan-01	Gravel	Access	Rural
83	COMMERCIAL ROAD	Railway Place	0	Ryan Street	330	T	S	Y	Jan-01	Bitumen	Access	Urban
634	CONNOLLY ROAD	Samaria Road	0	End	900	R	US	Y	Jan-01	Gravel	Access	Rural
4376	COOK ROAD	Baddaginie Warrenbayne Road	3,245	Property Ent	4,540	R	US	Y		Unsealed	Access	Rural

Seg I.D. No.	ROAD OR STREET NAME	SEGMENT DETAIL				Rural or Town	Sealed or Un Sealed	Road Register Details		AssetAsyst		
		FROM		TO				Public Road "Y" Yes "N" No	Date Proclaimed Public Road	Surface Type	Road Maintenance Category	Urban or Rural
		Street Name or Description	Dist. m	Street Name or Description	Dist. m							
4377	COOK ROAD	Council Boundary	1,600	Baddaginie Warrenbayne Road	3,245	R	US	Y		Unsealed	Access	Rural
4407	COOK STREET	Shadforth Street	198	Boger Street	640	T	S	Y		Sealed	Collector	Urban
4408	COOK STREET	Goodwin Street	0	Shadforth Street	198	T	S	Y		Sealed	Collector	Urban
637	COOPER ROAD	Benalla Tocumwal Road	0	Devenish Road	3,270	R	US	Y	Jan-01	Gravel	Access	Rural
85	CORREA CLOSE	Goodenia Drive	0	End	72	T	S	Y	Jan-01	Bitumen	Access	Urban
86	COSTER STREET	Salisbury Street	264	Samaria Road	731	T	NP	N		Bitumen	Arterial	Urban
87	COSTER STREET	Gray Street	0	Salisbury Street	264	T	NP	N	Jan-01	Bitumen	Arterial	Urban
1133	COSTER STREET (Car Park - Hospital)	Start of Parking Bay	0	End of Parking Bay	165	T	S	Y	Jan-01	Bitumen	Access	Urban
1132	COSTER STREET (Car Park - Tower View Store)	Start of Parking Bay	0	End of Parking Bay	45	T	S	Y	Jan-01	Bitumen	Access	Urban
88	COWAN STREET	Thomas Street	1,015	Grant Drive	1,388	T	S	Y	Jan-01	Bitumen	Link	Urban
1152	COWAN STREET	Grant Drive	1,388	end	1,530	T	S	Y	Jan-01	Bitumen	Access	Urban
4352	COWAN STREET	Clarke Street	415	Thomas Street	1,015	T	S	Y		Sealed	Link	Urban
4353	COWAN STREET	Clarke Street	395	Clarke Street	415	T	S	Y		Sealed	Link	Urban
4354	COWAN STREET	Midland Highway	0	Clarke Street	395	T	S	Y		Sealed	Link	Urban
4244	COX ROAD	Glenrowan Boweya Road	0	Bain Road	1,100	R	US	Y	Jan-01	Gravel	Access	Rural
1099	COYS HILL ROAD	Goorambat Thoona Road	0	Chesneyvale Road	880	R	US	Y	Jan-01	Gravel	Access	Rural
90	CRAMMOND STREET	Salisbury Street	0	End	208	T	S	Y	Jan-01	Bitumen	Access	Urban
639	CRAWFORD ROAD	Midland Highway	0	End	1,100	R	US	Y	Jan-01	Gravel	Access	Rural
640	CREAMERY LANE	Lima East Road	0	Police Track	3,050	R	US	Y	Jan-01	Gravel	Access	Rural
91	CRILLY COURT	Ballintine Street	0	End	70	T	S	Y	Jan-01	Bitumen	Access	Urban
641	CROCKETT ROAD	Devenish Road	0	Lawson Road	2,670	R	US	Y	Jan-01	Gravel	Access	Rural

Seg I.D. No.	ROAD OR STREET NAME	SEGMENT DETAIL				Rural or Town	Sealed or Un Sealed	Road Register Details		AssetAsyst		
		FROM		TO				Public Road "Y" Yes "N" No	Date Proclaimed Public Road	Surface Type	Road Maintenance Category	Urban or Rural
		Street Name or Description	Dist. m	Street Name or Description	Dist. m							
92	CROCKFORD STREET	Market Street	0	Garden Street	200	T	S	Y	Jan-00	Bitumen	Access	Urban
93	CROFTON STREET	Margaret Street	0	Clarke Street	314	T	S	Y	Jan-01	Bitumen	Access	Urban
94	CUNNINGHAM STREET	MacKellar Street	0	End	170	T	S	Y	Jan-01	Bitumen	Access	Urban
4561	DALY LANE	Tatong-Tolmie Road	0	Gateway	1,000	R	US			Gravel	Access	Rural
642	DANIEL ROAD	Lowans Lane	0	End at Gate	114	T	S	Y	Jan-01	Sealed	Access	Urban
95	DARKTOWN ROAD	Seal change	975	Seal change	1,720	R	S	Y	Jan-01	Bitumen	Access	Rural
96	DARKTOWN ROAD	Seal change	1,720	End of seal	2,040	R	S	Y	Jan-01	Bitumen	Access	Rural
97	DARKTOWN ROAD	end of seal	2,040	Bostock Road	2,750	R	US	Y	Jan-01	Unsealed	Access	Rural
643	DARKTOWN ROAD	Brock Road	0	Seal change	975	R	S	Y	Jan-01	Sealed	Access	Rural
98	DAVEY STREET	Deas Street	0	Wedge Street	203	T	S	Y	Jan-01	Bitumen	Access	Urban
99	DAVIES ROAD	Warrenbayne Post Office Road	0	segment end	1,500	R	S	Y	Jan-01	Bitumen	Access	Rural
100	DAVIES ROAD	segment start	1,500	End of Seal	2,950	R	S	Y	Jan-01	Bitumen	Access	Rural
644	DAVIES ROAD	End of Seal	2,950	End @ gateway	3,900	R	US	Y	Jan-01	Gravel	Access	Rural
101	DAWN STREET	Cecil Street	0	End	140	T	S	Y	Jan-01	Bitumen	Access	Urban
102	DEAS STREET	Arundel Street	80	Clarke Street EOS	720	T	S	Y	Jan-01	Bitumen	Collector	Urban
103	DEAS STREET	Gardens Entrance	0	Arundel Street	80	T	S	Y	Jan-01	Bitumen	Access	Urban
104	DENNIS ROAD	Murray Road	0	Old Farnley Road	1,660	T	S	Y	Jan-00	Bitumen	Collector	Urban
646	DENNIS ROAD (Molyullah)	Hartridge Road	0	End	1,300	R	US	Y	Jan-01	Gravel	Access	Rural
105	DENNY STREET	Church Street	0	Carpark	300	T	S	Y	Jan-01	Bitumen	Access	Urban
1089	DENNY STREET (Car Park)	Denny Street	0	segment end	100	T	S	Y	Jan-01	Bitumen	Access	Urban

Seg I.D. No.	ROAD OR STREET NAME	SEGMENT DETAIL				Rural or Town	Sealed or Un Sealed	Road Register Details		AssetAsyst		
		FROM		TO				Public Road "Y" Yes "N" No	Date Proclaimed Public Road	Surface Type	Road Maintenance Category	Urban or Rural
		Street Name or Description	Dist. m	Street Name or Description	Dist. m							
647	DEPOT ROAD	Baddaginnie Benalla Road	0	Hume Freeway	300	R	US	Y	Jan-01	Gravel	Access	Rural
840	DEPOT ROAD (South)	Cook Road	0	Hume Freeway	1,500	R	US	Y	Jan-01	Gravel	Limited Access	Rural
648	DERRICK ROAD	Binnie Road	0	Boweya St James Road	3,230	R	US	Y	Jan-01	Gravel	Access	Rural
4485	DERRICK ROAD	Boweya St James	3,230	Parker Road	4,890	R	US	Y		Unsealed	Access	Rural
108	DEVENISH ROAD	Moore Road	3,650	Seal Change	4,870	R	S	Y	Jan-01	Bitumen	Collector	Rural
109	DEVENISH ROAD	Feldtman Road	2,025	Moore Road	3,650	R	S	Y	Jan-01	Bitumen	Collector	Rural
110	DEVENISH ROAD	Trewin Road	0	Feldtman Road	2,025	R	S	Y	Jan-01	Bitumen	Collector	Rural
4420	DEVENISH ROAD	Crockett Road	8,570	Dookie Devenish Road	10,000	R	S	Y		Sealed	Collector	Rural
4421	DEVENISH ROAD	Flynn Road	6,940	Crockett Road	8,570	R	S	Y		Sealed	Collector	Rural
4422	DEVENISH ROAD	Nooramunga Road	5,300	Flynn Road	6,940	R	S	Y		Sealed	Collector	Rural
4423	DEVENISH ROAD	Seal Change	4,870	Nooramunga Road	5,300	R	S	Y		Sealed	Collector	Rural
112	DEVENISH ST JAMES ROAD	Boxwood Road	0	Seal Change	1,900	R	S	Y	Jan-01	Bitumen	Link	Rural
972	DEVENISH ST JAMES ROAD	Seal Change	1,900	Shire Boundary	2,540	R	S	Y	Jan-01	Bitumen	Link	Rural
113	DEVENISH WANGARATTA ROAD	Benalla - Yarrowonga Road	0	Alexander Road	3,260	R	S	Y	Jan-01	Bitumen	Link	Rural
114	DEVENISH WANGARATTA ROAD	Alexander Road	3,260	Seal Change	5,240	R	S	Y	Jan-01	Bitumen	Link	Rural
115	DEVENISH WANGARATTA ROAD	Seal Change	5,240	Seal Change	6,000	R	S	Y	Jan-01	Bitumen	Link	Rural
116	DEVENISH WANGARATTA ROAD	Seal Change	6,000	Bungeet Road	7,110	R	S	Y	Jan-01	Bitumen	Link	Rural

Seg I.D. No.	ROAD OR STREET NAME	SEGMENT DETAIL				Rural or Town	Sealed or Un Sealed	Road Register Details		AssetAsyst		
		FROM		TO				Public Road "Y" Yes "N" No	Date Proclaimed Public Road	Surface Type	Road Maintenance Category	Urban or Rural
		Street Name or Description	Dist. m	Street Name or Description	Dist. m							
117	DEVENISH WANGARATTA ROAD	Seal Change	8,865	Thoona Boweya Road	12,660	R	S	Y	Jan-01	Bitumen	Link	Rural
119	DEVENISH WANGARATTA ROAD	Glenrowan Boweya Road End	15,685	bottom of climb	17,615	R	S	Y	Jan-00	Bitumen	Link	Rural
1108	DEVENISH WANGARATTA ROAD	Bungeet Road	7,110	east Sammon Road	8,520	R	S	Y	Jan-01	Bitumen	Link	Rural
1109	DEVENISH WANGARATTA ROAD	east Sammon Road	8,520	Seal Change	8,865	R	S	Y	Jan-01	Bitumen	Link	Rural
4500	DEVENISH WANGARATTA ROAD	Seal Change	19,200	Ridge Road - Boundary	19,620	R	S	Y		Sealed	Link	Rural
4501	DEVENISH WANGARATTA ROAD	Bottom of Climb - Seal Change	17,615	Seal Change	19,200	R	S	Y		Sealed	Link	Rural
4502	DEVENISH WANGARATTA ROAD	Width Change	15,380	Glenrowan Boweya Road End	15,685	R	S	Y		Sealed	Link	Rural
4503	DEVENISH WANGARATTA ROAD	Thoona Boweya Road	12,660	Width Change	15,380	R	S	Y		Sealed	Link	Rural
1041	DEVON STREET	Main Street	0	Brown Street	112	R	S	Y	Jan-01	Sealed	Access	Rural
649	DICKER ROAD	Webb Road	5,900	Ballintine Road	7,515	R	US	Y	Jan-01	Gravel	Access	Rural
651	DICKER ROAD	Quinn Road	0	House Entry	360	R	US	Y	Jan-01	Gravel	Access	Rural
750	DICKER ROAD	Love Road	4,280	Webb Road	5,900	R	US	Y	Jan-01	Gravel	Access	Rural
995	DICKER ROAD	House Entry	360	Love Road	4,280	R	US	Y	Jan-01	Gravel	Limited Access	Rural
1023	DICKER ROAD	Ballintine Road	7,515	Shire Boundary	10,700	R	US	Y	Jan-01	Gravel	Limited Access	Rural

Seg I.D. No.	ROAD OR STREET NAME	SEGMENT DETAIL				Rural or Town	Sealed or Un Sealed	Road Register Details		AssetAsyst		
		FROM		TO				Public Road "Y" Yes "N" No	Date Proclaimed Public Road	Surface Type	Road Maintenance Category	Urban or Rural
		Street Name or Description	Dist. m	Street Name or Description	Dist. m							
121	DIPLOMAT COURT	Statesman Drive	0	End	162	T	S	Y	Jan-01	Bitumen	Access	Urban
122	DOBSON ROAD	Midland Highway	0	Swanpool Warrenbayne Road	6,045	R	S	Y	Jan-01	Bitumen	Collector	Rural
123	DOBSON ROAD	Swanpool Warrenbayne Road	6,045	Bridgie Lane	7,795	R	S	Y	Jan-01	Bitumen	Collector	Rural
124	DOBSON ROAD	Bridgie Lane	7,795	Benalla Warrenbayne Road	9,645	R	S	Y	Jan-01	Bitumen	Collector	Rural
652	DOHERTY STREET	Gillies Street	0	end	200	T	US	Y	Jan-01	Gravel	Access	Urban
126	DOOKIE DEVENISH ROAD	Benalla Tocumwal Road	14,430	Broken Creek	15,485	R	S	Y	Jan-01	Bitumen	Link	Rural
4417	DOOKIE DEVENISH ROAD	End of Town - Seal Change	18,615	Boxwood Road	19,000	R	S	Y		Sealed	Link	Rural
4418	DOOKIE DEVENISH ROAD	Seal Change	17,605	Rail Crossing - Start of Town	17,705	R	S	Y		Sealed	Link	Rural
4419	DOOKIE DEVENISH ROAD	Broken Creek	15,485	Seal Change	17,605	R	S	Y		Sealed	Link	Rural
4458	DOOKIE DEVENISH ROAD	Width Change	18,130	End of Town Seal Change	18,615	R	S	Y		Sealed	Link	Rural
4459	DOOKIE DEVENISH ROAD	Rail Crossing	17,705	Width Change	18,130	R	S	Y		Sealed	Link	Rural
1128	DOOKIE DEVENISH ROAD (Vicroads)	Shire Boundary	7,278	Benalla Tocumwal Road	13,702	R	NP	Y	Jan-01	Bitumen	Main Road	Rural
4267	DOUNE ROAD	Glenrowan Boweya Road	0	Boweya Road	2,100	R	NP			Gravel	Access	Rural
133	DUFFY STREET	Tomkins Parade	0	Salisbury Street	300	T	S	Y	Jan-01	Bitumen	Access	Urban
134	DUNLOP PLACE	Arundel Street	0	End	120	T	S	Y	Jan-01	Bitumen	Access	Urban
135	DUNN SREET	Egmont Street	0	Waller Street	305	T	S	Y	Jan-01	Bitumen	Access	Urban
665	EAST END ROAD	Nooramunga	0	Lawson Road	1,160	R	US	Y	Jan-00	Gravel	Limited	Rural

Seg I.D. No.	ROAD OR STREET NAME	SEGMENT DETAIL				Rural or Town	Sealed or Un Sealed	Road Register Details		AssetAsyst		
		FROM		TO				Public Road "Y" Yes "N" No	Date Proclaimed Public Road	Surface Type	Road Maintenance Category	Urban or Rural
		Street Name or Description	Dist. m	Street Name or Description	Dist. m							
		Road								Access		
4330	EAST END ROAD	Lawson Road	1,160	Groat Road	2,860	R	US	Y	Apr-09	Gravel	Limited Access	Rural
654	EAST ROAD	Benalla Yarrowonga Road	0	Lawson Road	2,520	R	US	Y	Jan-01	Gravel	Access	Rural
136	EDWARD STREET	Cook Street	0	William Street	183	T	S	Y	Jan-01	Bitumen	Access	Urban
137	EGMONT STREET	Margaret Street	0	Market Street	728	T	S	Y	Jan-01	Bitumen	Collector	Urban
138	ELEVEN MILE CREEK ROAD	Winton Glenrowan Road	0	Greta Road	4,095	R	S	Y	Jan-01	Bitumen	Collector	Rural
4387	ELGIN STREET	Heywood Street	220	Smithson Road	940	R	US	Y		Unsealed	Access	Rural
4388	ELGIN STREET	Palmerston Street	0	Heywood Street	220	R	US	Y		Unsealed	Access	Rural
140	ELIZABETH STREET	Riverview Road	0	End	177	T	S	Y	Jan-01	Bitumen	Access	Urban
4249	EMBLING ROAD	Greta Road	0	Steep Lane	2,330	R	US	Y	Jan-01	Gravel	Access	Rural
4250	EMBLING ROAD	Steep Lane	2,330	Greta Lurg Road	6,370	R	US	Y	Jan-01	Gravel	Access	Rural
141	EMU BRIDGE ROAD	Benalla Tatong Road	0	segment end	1,000	R	S	Y	Jan-01	Bitumen	Collector	Rural
142	EMU BRIDGE ROAD	segment start	1,000	segment end	1,750	R	S	Y	Jan-01	Bitumen	Collector	Rural
143	EMU BRIDGE ROAD	segment start	1,750	segment end	2,750	R	S	Y	Jan-01	Bitumen	Collector	Rural
144	EMU BRIDGE ROAD	segment start	2,750	Kilfeera Road	3,920	R	S	Y	Jan-01	Bitumen	Collector	Rural
145	ENTERPRISE DRIVE	Sydney Road EOS	0	End	412	T	S	Y	Jan-01	Bitumen	Access	Urban
659	ERIC STREET	Mackellar Street	0	Anthony Street	200	T	US	Y	Jan-01	Gravel	Limited Access	Urban
660	ESCREET ROAD	Stow Road	0	Eastern Hill Road	3,680	R	US	Y	Jan-01	Gravel	Access	Rural
146	ESPERANTO STREET (East)	Gaskin Street	0	End	170	T	S	Y	Jan-01	Bitumen	Access	Urban
147	ESPERANTO STREET (West)	Gaskin Street	0	Ballintine Street	200	T	S	Y	Jan-01	Bitumen	Access	Urban
150	ETHEL STREET	Salisbury Street	0	End	125	T	S	Y	Jan-01	Bitumen	Access	Urban

Seg I.D. No.	ROAD OR STREET NAME	SEGMENT DETAIL				Rural or Town	Sealed or Un Sealed	Road Register Details		AssetAsyst		
		FROM		TO				Public Road "Y" Yes "N" No	Date Proclaimed Public Road	Surface Type	Road Maintenance Category	Urban or Rural
		Street Name or Description	Dist. m	Street Name or Description	Dist. m							
148	ETHELL ROAD	Lima Road	0	Seal change	1,060	R	S	Y	Jan-01	Bitumen	Collector	Rural
4402	ETHELL ROAD	End of Seal	1,945	Limit of Maintenance	2,780	R	US	Y		Unsealed	Collector	Rural
4403	ETHELL ROAD	Seal Change	1,060	End of Seal	1,945	R	S	Y		Sealed	Collector	Rural
151	EVAN JAMES DRIVE	Midland Highway	0	End of Seal	166	T	S	Y	Jan-01	Bitumen	Access	Urban
4355	EVAN JAMES DRIVE	Pavement Change	556	End at Gate	880	T	US	Y		Unsealed	Limited Access	Urban
4356	EVAN JAMES DRIVE	End of Seal	166	Pavement Change	556	T	US	Y		Unsealed	Limited Access	Urban
1061	EVANS LANE	Benalla Tatong Road	0	Gate	520	R	US	Y	Jan-01	Gravel	Access	Rural
152	EVANS ROAD	Benalla - Winton Road	0	Ends at Gate	264	T	S	Y	Jan-01	Bitumen	Access	Urban
662	EVANS ROAD (Lima East)	Lima East Road	0	End	310	R	US	Y	Jan-01	Gravel	Access	Rural
1075	EVERSLEY STREET (North)	Baddaginnie	0	Petticoat Lane	90	R	US	Y	Jan-01	Gravel	Access	Urban
663	EVERSLEY STREET (South)	High Street	0	Moore Street	240	R	US	Y	Jan-01	Gravel	Access	Rural
4234	EWEN TRACK	Williams Road	0	End	250	R	US	Y	Jan-00	Gravel	Limited Access	Rural
153	EXTON CRESCENT	Cowan Street	0	End	210	T	S	Y	Jan-01	Bitumen	Access	Urban
666	EXTON ROAD	School House Road	0	Mt Samaria Road	1,880	R	US	Y	Jan-01	Gravel	Access	Rural
667	FAITHFUL STREET (North)	Boger Street	0	End	250	T	US	Y	Jan-01	Gravel	Access	Urban
154	FAITHFULL STREET	Boger Street	0	Goodwin Street	920	T	S	Y	Jan-01	Bitumen	Link	Urban
155	FAITHFULL STREET	Goodwin Street	920	Bridge Street	1,310	T	S	Y	Jan-01	Bitumen	Link	Urban
668	FARNLEY ROAD	Old Thoona Road	0	Lake Mokoan Road	3,200	R	US	Y	Jan-01	Gravel	Access	Rural

Seg I.D. No.	ROAD OR STREET NAME	SEGMENT DETAIL				Rural or Town	Sealed or Un Sealed	Road Register Details		AssetAsyst		
		FROM		TO				Public Road "Y" Yes "N" No	Date Proclaimed Public Road	Surface Type	Road Maintenance Category	Urban or Rural
		Street Name or Description	Dist. m	Street Name or Description	Dist. m							
156	FARRELL ROAD	Midland Highway	0	Goulding Close	850	R	S	Y	Jan-01	Bitumen	Access	Rural
157	FAWCKNER DRIVE	Bridge Street	0	Carrier Street	393	T	S	Y	Jan-01	Bitumen	Collector	Urban
974	FAWCKNER DRIVE (Car Park)	Carpark	0	Carpark	80	T	S	N	Jan-01	Bitumen	Access	Rural
1095	FAWCKNER DRIVE (CFA Car Park)	Carrier Street	0	Carpark	37	T	S	N	Jan-01	Bitumen	Access	Urban
1094	FAWCKNER DRIVE (Gravel Car Park)	East End	0	West End	400	T	US	N	Jan-01	Gravel	Access	Urban
1096	FAWCKNER DRIVE (Sen. Cit. Car Park)	Fawckner Drive	0	Carpark	90	T	S	N	Jan-01	Bitumen	Access	Urban
158	FELDTMAN ROAD	Benalla - Tocumwal Road	0	segment end	800	R	S	Y	Jan-01	Bitumen	Access	Rural
159	FELDTMAN ROAD	segment start	800	Devenish Road	1,640	R	S	Y	Jan-01	Bitumen	Access	Rural
4509	FERRIS STREET	Mitchell Street	420	J A Irvine Res	612	T	S	Y		Sealed	Access	Urban
4510	FERRIS STREET	Thoona Devenish Road	75	Mitchell Street	420	T	US	Y		Unsealed	Access	Urban
4511	FERRIS STREET	North End	0	Thoona Devenish Road	75	T	US	Y		Unsealed	Access	Urban
160	FIRST AVENUE	Faithfull Street	0	Coish Avenue	113	T	S	Y	Jan-01	Bitumen	Access	Urban
671	FIRTH ROAD	Baddaginnie Benalla Road	0	segment end	1,000	R	US	Y	Jan-01	Gravel	Access	Rural
672	FLYNN ROAD	Benalla Tocumwal Road	0	Devenish Road	3,270	R	US	Y	Jan-01	Gravel	Access	Rural
618	FORSHAW ROAD	Baddaginnie Benalla Road	0	End	340	R	US	Y	Jan-01	Gravel	Access	Rural
161	FOUR MILE ROAD	Faithfull Street	0	End of seal	420	T	S	Y	Jan-01	Bitumen	Access	Urban
566	FOUR MILE ROAD	Start Fire Access	5,320	End - fence	6,970	R	US	Y	Jan-01	Gravel	Limited Access	Rural
567	FOUR MILE ROAD	Basin Road	4,900	Start Fire Access	5,320	R	US	Y	Jan-01	Gravel	Access	Rural

Seg I.D. No.	ROAD OR STREET NAME	SEGMENT DETAIL				Rural or Town	Sealed or Un Sealed	Road Register Details		AssetAsyst		
		FROM		TO				Public Road "Y" Yes "N" No	Date Proclaimed Public Road	Surface Type	Road Maintenance Category	Urban or Rural
		Street Name or Description	Dist. m	Street Name or Description	Dist. m							
673	FOUR MILE ROAD	End of seal	420	Basin Road	4,900	R	US	Y	Jan-01	Gravel	Access	Rural
162	FOX STREET	Winton Glenrowan Road	0	End of Seal	440	R	S	Y	Jan-01	Bitumen	Access	Rural
674	FOX STREET	End of Seal	440	Greta Road	2,350	R	US	Y	Jan-01	Gravel	Access	Rural
163	FRASER STREET	Seal Change (32)	40	McNulty Drive	286	T	S	Y	Jan-01	Bitumen	Access	Urban
1145	FRASER STREET	McNulty Drive	286	Seal Change	436	T	S	Y	Mar-06	Bitumen	Access	Urban
4260	FRASER STREET	Seal Change	436	Cross Road (Moran Street)	471	T	S	Y	Mar-06	Bitumen	Access	Urban
4554	FRASER STREET	Jameson Street	0	Seal Change (32)	40	T	S	Y		Bitumen	Access	Rural
1080	FREARS STREET	Baddaginnie Goomalibee Road	0	Heywood Street	220	R	US	Y	Jan-01	Gravel	Access	Urban
675	GANDINI LANE	Midland Highway	0	Lima East Road	3,370	R	US	Y	Jan-01	Gravel	Collector	Rural
165	GARDEN STREET	Arundel Street	0	Benson Street	300	T	S	Y	Jan-01	Bitumen	Collector	Urban
166	GARDEN STREET	Benson Street	300	Waller Street	500	T	S	Y	Jan-01	Bitumen	Collector	Urban
677	GARDINER ROAD	Winton Lurg Road	0	Wattle Creek Road	2,700	R	US	Y	Jan-01	Gravel	Access	Rural
676	GARDNER ROAD	Midland Highway	0	Link Road	1,420	R	US	Y	Jan-01	Gravel	Access	Rural
167	GASKIN STREET	Midland Highway	0	Baddaginnie Benalla Road	368	T	S	Y	Jan-01	Bitumen	Access	Urban
168	GAY STREET	Salisbury Street	0	Witt Street	406	T	S	Y	Jan-01	Bitumen	Collector	Urban
169	GEORGE SAY COURT	Four Mile Road	0	End	145	T	S	Y	Jan-01	Bitumen	Access	Urban
170	GEORGE STREET	MacKellar Street	0	Duffy Street	202	T	S	Y	Jan-01	Bitumen	Access	Urban
678	GERALD STREET	Lowans Lane	0	End	110	T	US	Y	Jan-01	Gravel	Access	Urban
679	GIDNEY LANE	Midland Highway	0	End - Gateway	180	R	US	Y	Jan-00	Gravel	Access	Rural
171	GILLIES STREET	Railway Place	0	Racecourse Road	1,430	T	S	Y	Jan-01	Bitumen	Collector	Urban
172	GLEN WEST LANE	End of Seal	180	End	840	R	US	Y	Jan-01	Gravel	Link	Rural
1067	GLEN WEST LANE	Winton Glenrowan Road	0	End of Seal	180	R	S	Y	Jan-01	Bitumen	Access	Rural
173	GLENFERN COURT	Noorana Drive	0	End	377	T	S	Y	Jan-01	Bitumen	Access	Urban

Seg I.D. No.	ROAD OR STREET NAME	SEGMENT DETAIL				Rural or Town	Sealed or Un Sealed	Road Register Details		AssetAsyst		
		FROM		TO				Public Road "Y" Yes "N" No	Date Proclaimed Public Road	Surface Type	Road Maintenance Category	Urban or Rural
		Street Name or Description	Dist. m	Street Name or Description	Dist. m							
174	GLENROWAN BOWEYA ROAD	Old Hume Highway	0	Municipal East/West Boundary	320	R	S	Y	Jan-01	Bitumen	Link	Rural
175	GLENROWAN BOWEYA ROAD	Seal Change	1,330	Humphries Lane	3,800	R	S	Y	Jan-01	Bitumen	Link	Rural
176	GLENROWAN BOWEYA ROAD	Humphries Lane	3,800	Seal Change	5,300	R	S	Y	Jan-01	Bitumen	Link	Rural
177	GLENROWAN BOWEYA ROAD	Seal Change	5,300	Rowan Road	7,750	R	S	Y	Jan-01	Bitumen	Link	Rural
178	GLENROWAN BOWEYA ROAD	Rowan Road	7,750	Lake Mokoan Road Sign	8,860	R	S	Y	Jan-01	Bitumen	Link	Rural
179	GLENROWAN BOWEYA ROAD	Lake Mokoan Road Sign	8,860	Seal Change	10,120	R	S	Y	Jan-01	Bitumen	Link	Rural
180	GLENROWAN BOWEYA ROAD	Seal Change	10,120	Seal Change	10,720	R	S	Y	Jan-01	Bitumen	Link	Rural
181	GLENROWAN BOWEYA ROAD	Seal Change	10,720	Hoystead Road	11,300	R	S	Y	Jan-01	Bitumen	Link	Rural
183	GLENROWAN BOWEYA ROAD	Jones Road	16,620	Devenish Wangaratta Road	18,030	R	S	Y	Jan-01	Bitumen	Link	Rural
682	GLENROWAN BOWEYA ROAD	Thoona Boweya Road	21,800	St James Road	23,300	R	US	Y	Jan-01	Gravel	Link	Rural
4255	GLENROWAN BOWEYA ROAD	Devenish Wangaratta Road	18,030	End of seal	19,470	R	S	Y	Jan-01	Sealed	Link	Rural
4256	GLENROWAN BOWEYA ROAD	End of seal	19,470	Thoona Boweya Road	21,800	R	US	Y	Jan-01	Gravel	Link	Rural
4504	GLENROWAN BOWEYA ROAD	Sayers Road	13,760	Jones Road	16,620	R	S	Y		Sealed	Link	Rural
4505	GLENROWAN BOWEYA ROAD	Seal Change	12,680	Sayers Road	13,760	R	S	Y		Sealed	Link	Rural
4506	GLENROWAN BOWEYA ROAD	Hoystead Road	11,300	Seal Change	12,680	R	S	Y		Sealed	Link	Rural

Seg I.D. No.	ROAD OR STREET NAME	SEGMENT DETAIL				Rural or Town	Sealed or Un Sealed	Road Register Details		AssetAsyst		
		FROM		TO				Public Road "Y" Yes "N" No	Date Proclaimed Public Road	Surface Type	Road Maintenance Category	Urban or Rural
		Street Name or Description	Dist. m	Street Name or Description	Dist. m							
4564	GLENROWAN BOWEYA ROAD	Municipal East/West Boundary	320	Seal Change	1,330	R	S	Y	Jan-01	Bitumen	Link	Rural
680	GLENROWAN WEST ROAD	Chivers Road	2,958	segment end	3,510	R	US	Y	Jan-01	Gravel	Limited Access	Rural
681	GLENROWAN WEST ROAD	segment start	3,510	Eleven Mile Creek Road	6,239	R	US	Y	Jan-01	Gravel	Limited Access	Rural
683	GOLDENVALE ROAD	Benalla Baddaginnie Road	0	Link Road	1,690	R	US	Y	Jan-01	Gravel	Access	Rural
189	GOODENIA DRIVE	Waller Street	0	Correa Close	205	T	S	Y	Jan-01	Bitumen	Access	Urban
4412	GOODWIN STREET	William Street South	336	Arundel Street North	970	T	S	Y		Sealed	Link	Urban
4413	GOODWIN STREET	Faithfull Street	0	William Street South	336	T	S	Y		Sealed	Link	Urban
191	GOOMALIBEE ROAD	Faithfull Street, Benalla	0	2.01 Basin Road	2,110	R	S	Y	Jan-01	Bitumen	Link	Rural
192	GOOMALIBEE ROAD	2.01 Basin Road	2,110	Pavement Change	3,110	R	S	Y	Jan-01	Bitumen	Link	Rural
193	GOOMALIBEE ROAD	Pavement Change	3,110	Burness Road	4,045	R	S	Y	Jan-01	Bitumen	Link	Rural
194	GOOMALIBEE ROAD	Burness Road	4,045	Terrett Road South	6,700	R	S	Y	Jan-01	Bitumen	Link	Rural
684	GOOMALIBEE ROAD	Terrett Road South	6,700	Terrett Road North	10,175	R	US	Y	Jan-01	Gravel	Access	Rural
1093	GOOMALIBEE ROAD	Terrett Road North	10,175	Tarnook Road	14,525	R	US	Y	Jan-01	Gravel	Link	Rural
195	GOOMALIBEE STREET	Kent Street	0	Bridge Street	670	T	S	Y	Jan-01	Bitumen	Collector	Urban
196	GOORAMBAT CHESNEY ROAD	Seal Change	4,440	Goorambat Road	5,820	R	S	Y	Jan-01	Bitumen	Collector	Rural
197	GOORAMBAT CHESNEY ROAD	Seal Change	3,290	Seal Change	4,440	R	S	Y	Jan-01	Bitumen	Collector	Rural

Seg I.D. No.	ROAD OR STREET NAME	SEGMENT DETAIL				Rural or Town	Sealed or Un Sealed	Road Register Details		AssetAsyst		
		FROM		TO				Public Road "Y" Yes "N" No	Date Proclaimed Public Road	Surface Type	Road Maintenance Category	Urban or Rural
		Street Name or Description	Dist. m	Street Name or Description	Dist. m							
198	GOORAMBAT CHESNEY ROAD	Peck Road	2,430	Seal Change	3,290	R	S	Y	Jan-01	Bitumen	Collector	Rural
199	GOORAMBAT CHESNEY ROAD	Chesney Road	0	Peck Road	2,430	R	S	Y	Jan-01	Bitumen	Collector	Rural
200	GOORAMBAT DOOKIE COLLEGE ROAD	Benalla - Tocumwal Road	0	Seal Change	700	R	S	Y	Jan-01	Bitumen	Collector	Rural
201	GOORAMBAT DOOKIE COLLEGE ROAD	Seal Change	700	segment Change	1,700	R	S	Y	Jan-01	Bitumen	Collector	Rural
202	GOORAMBAT DOOKIE COLLEGE ROAD	segment Change	1,700	2.10 Wrights Road	2,690	R	S	Y	Jan-01	Bitumen	Collector	Rural
203	GOORAMBAT DOOKIE COLLEGE ROAD	2.10 Wrights Road	2,690	Love Road	3,700	R	S	Y	Jan-01	Bitumen	Collector	Rural
685	GOORAMBAT DOOKIE COLLEGE ROAD	Love Road	3,700	Shire Boundary	10,180	R	US	Y	Jan-01	Gravel	Collector	Rural
4263	GOORAMBAT ROAD	Tocumwal Road	0	Halls Road	1,810	R	S	Y	Jan-01	Sealed	Link	Rural
206	GOORAMBAT THOONA ROAD	Rail Crossing	0	Hillside	880	R	S	Y	Jan-01	Bitumen	Link	Rural
208	GOORAMBAT THOONA ROAD	Wattles -Change of Seal	3,810	seal change width	4,360	R	S	Y	Jan-01	Bitumen	Link	Rural
209	GOORAMBAT THOONA ROAD	seal change width	4,360	wider seal	5,610	R	S	Y	Jan-01	Bitumen	Link	Rural
210	GOORAMBAT THOONA ROAD	wider seal	5,610	Benalla Yarrowonga Road	6,050	R	S	Y	Jan-01	Bitumen	Link	Rural
211	GOORAMBAT THOONA ROAD	Benalla Yarrowonga Road	6,050	Culvert	6,970	R	S	Y	Jan-01	Bitumen	Link	Rural

Seg I.D. No.	ROAD OR STREET NAME	SEGMENT DETAIL				Rural or Town	Sealed or Un Sealed	Road Register Details		AssetAsyst		
		FROM		TO				Public Road "Y" Yes "N" No	Date Proclaimed Public Road	Surface Type	Road Maintenance Category	Urban or Rural
		Street Name or Description	Dist. m	Street Name or Description	Dist. m							
4477	GOORAMBAT THOONA ROAD	Seal Change	17,350	Thoona Devenish Road	18,200	R	S	Y		Sealed	Link	Rural
4478	GOORAMBAT THOONA ROAD	Coys Hill Road	12,750	Seal Change	17,350	R	S	Y		Sealed	Link	Rural
4479	GOORAMBAT THOONA ROAD	Old Thoona Road	11,630	Coys Hill Road	12,750	R	S	Y		Sealed	Link	Rural
4480	GOORAMBAT THOONA ROAD	Culvert	9,700	Old Thoona Road	11,630	R	S	Y		Sealed	Link	Rural
4481	GOORAMBAT THOONA ROAD	Seal Change	7,760	Culvert	9,700	R	S	Y		Sealed	Link	Rural
4482	GOORAMBAT THOONA ROAD	Culvert	6,970	Seal Change	7,760	R	S	Y		Sealed	Link	Rural
4483	GOORAMBAT THOONA ROAD	Seal Change	2,815	Wattles	3,810	R	S	Y		Sealed	Link	Rural
4484	GOORAMBAT THOONA ROAD	Hillside	880	Seal Change	2,815	R	S	Y		Sealed	Link	Rural
217	GORDON STREET	Henry Street	0	George Street	54	T	S	Y	Jan-01	Bitumen	Access	Urban
686	GOUDIE ROAD	Chesneyvale Road	0	McGann Hill Road	2,330	R	US	Y	Jan-01	Gravel	Access	Rural
1123	GOUDIE ROAD	McGann Hill Road	2,330	Bowchers Road	3,930	R	US	Y	Jan-01	Gravel	Access	Rural
218	GOULD ROAD	Lee Road	540	Ashmead Road	1,440	R	S	Y	Jan-01	Bitumen	Access	Rural
1028	GOULD ROAD	Hume Freeway	0	Lee Road	540	R	S	Y	Jan-01	Sealed	Limited Access	Rural
411	GOULDING CLOSE	North End	0	0.07 Farrell - South End	400	R	S	Y	Jan-01	Bitumen	Access	Rural
219	GRAEME COURT	William Street South	0	End	155	T	S	Y	Jan-50	Bitumen	Access	Urban
688	GRANITE ROAD	Wattle Creek Road	0	Embling Road	2,590	R	US	Y	Jan-01	Gravel	Limited Access	Rural
222	GRANT DRIVE	Olivers Road	1,095	Midland Highway	2,010	T	S	Y	Jan-01	Bitumen	Collector	Urban
4524	GRANT DRIVE	Cowan Street	0	Seal Change	224	T	S	Y		Bitumen	Collector	Urban
4525	GRANT DRIVE	Seal Change	224	Olivers Road	1,095	T	S	Y		Bitumen	Collector	Urban

Seg I.D. No.	ROAD OR STREET NAME	SEGMENT DETAIL				Rural or Town	Sealed or Un Sealed	Road Register Details		AssetAsyst		
		FROM		TO				Public Road "Y" Yes "N" No	Date Proclaimed Public Road	Surface Type	Road Maintenance Category	Urban or Rural
		Street Name or Description	Dist. m	Street Name or Description	Dist. m							
653	GRANT ROAD	Winton Lurg Road	0	Wattle Creek Road	1,455	R	US	Y	Jan-01	Gravel	Access	Rural
224	GRAY STREET	Coster Street	0	Barkly Street	210	T	S	Y	Jan-01	Bitumen	Collector	Urban
1143	GREEN COURT	Fraser Street	0	end	75	T	S	Y	Mar-06	Bitumen	Access	Urban
691	GREEN ROAD	Upper Lurg Road	0	Rayner Road	2,940	R	US	Y	Jan-01	Gravel	Access	Rural
692	GREEN ROAD	Rayner Road	2,940	Kifeera Road	5,700	R	US	Y	Jan-01	Gravel	Limited Access	Rural
1078	GREEN STREET	Baddaginnie Benalla Road	0	Railway Street	120	R	US	Y	Jan-01	Gravel	Access	Rural
696	GRETA LURG ROAD	Upper Lurg Road	0	Shire Boundary at Moloney Road	3,235	R	US	Y	Jan-01	Gravel	Collector	Rural
695	GRETA ROAD	segment start	0	Shire Boundary	9,900	R	US	Y	Jan-01	Gravel	Collector	Rural
818	GRIFFENS ROAD	Basin Road	0	Webb Road	4,395	R	US	Y	Jan-01	Gravel	Access	Rural
1052	GRIFFITHS LANE	Midland Highway	0	End	170	T	US	Y	Jan-01	Gravel	Access	Urban
225	GRIFFITHS STREET	Goodwin Street	0	Shadforth Street	120	T	S	Y	Jan-01	Bitumen	Access	Urban
697	GRIFFITHS TRACK	Jones Road	0	segment end	1,200	R	US	Y	Jan-01	Gravel	Access	Rural
1121	GRIFFITHS TRACK	segment start	2,000	Shire Boundary at Black Springs	2,930	R	US	Y	Jan-01	Gravel	Access	Rural
1122	GRIFFITHS TRACK	segment start	1,200	segment end	2,000	R	US	Y	Jan-01	Gravel	Access	Rural
4270	GRIFFITHS TRACK	Municipal Boundary	2,930	Adams Track RCOW	4,660	R	NP			Gravel	Access	Rural
698	GRIMWADE ROAD	Benalla Tatong Road	0	End	1,780	R	US	Y	Jan-01	Gravel	Access	Rural
701	GROAT ROAD	Maxwell Road	0	East End Road	4,850	R	US	Y	Jan-01	Gravel	Access	Rural
699	GROGAN ROAD	Goorambat Dookie College Road	0	gateway Left	220	R	US	Y	Jan-01	Gravel	Limited Access	Rural
226	GRUBB PLACE	Carrier Street	0	Denny Street Carpark	55	T	S	Y	Jan-01	Bitumen	Access	Urban
227	GRUBISSA COURT	Clarke Street	0	End	212	T	S	Y	Jan-01	Bitumen	Access	Urban

Seg I.D. No.	ROAD OR STREET NAME	SEGMENT DETAIL				Rural or Town	Sealed or Un Sealed	Road Register Details		AssetAsyst		
		FROM		TO				Public Road "Y" Yes "N" No	Date Proclaimed Public Road	Surface Type	Road Maintenance Category	Urban or Rural
		Street Name or Description	Dist. m	Street Name or Description	Dist. m							
703	GUNN LANE	Kilfeera	0	Hartridge Road	2,140	R	US	Y	Jan-01	Gravel	Access	Rural
704	GUNN ROAD	Midland Highway	0	End	795	T	US	Y	Jan-01	Gravel	Access	Urban
1046	HAGENAUER LANE	Witt Street	0	End	250	T	US	Y	Jan-01	Gravel	Access	Urban
228	HAIR CRESCENT	Garden Street	0	segment end	196	T	S	Y	Jan-01	Bitumen	Access	Urban
705	HAIR CRESCENT	segment start	196	End	280	T	US	Y	Jan-01	Gravel	Access	Urban
229	HAIRS LANE	Midland Highway	0	Olivers Road	908	T	US	Y	Jan-01	Gravel	Access	Urban
230	HAKEA COURT	Oak Avenue	0	End	70	T	S	Y	Jan-00	Bitumen	Access	Urban
4557	HALL DRIVE	Gillies Street	0	court bowl	409	T	S	Y		Bitumen	Access	Urban
4466	HALL ROAD	Seal Change	162	Devenish Road	1,170	R	S	Y		Sealed	Link	Rural
4467	HALL ROAD	Goorambat Road Just Past 80 k Sign	0	Seal Change	162	R	S	Y		Sealed	Link	Rural
707	HAMMOND ROAD	Benalla Yarrowonga Road	0	Goorambat Thooma	800	R	US	Y	Jan-01	Gravel	Access	Rural
1113	HANGAR LANE	Airport Drive	0	End	115	T	S	Y	Jan-01	Bitumen	Limited Access	Urban
708	HANLON ROAD	Tarnook Road	0	Goomalibee Road	1,670	R	US	Y	Jan-01	Gravel	Access	Rural
232	HANNAH STREET	UFS Oval	0	Midland Highway	240	T	US	Y	Jan-01	Gravel	Access	Urban
1124	HANNAH STREET	Railway Place	420	Gillies Street	740	T	S	Y	Jan-01	Bitumen	Collector	Urban
4227	HANNAH STREET	Midland Highway	240	Railway Place	420	T	S	Y	Jan-01	Bitumen	Access	Urban
710	HARCOURT ROAD	Roberts Road	2,810	Benalla Tocumwal Road	5,220	R	US	Y	Jan-01	Unsealed	Access	Rural
976	HARCOURT ROAD	Dookie Devenish Road (West)	0	Roberts Road	2,810	R	US	Y	Jan-01	Gravel	Limited Access	Rural
1170	HARCOURT ROAD	Benalla Tocumwal Road	5,220	Dookie Devenish Road (East)	6,280	R	US	Y	Jan-01	Gravel	Limited Access	Rural
233	HAROLD STREET	Goodwin Street	0	Faithfull Street	284	T	S	Y	Jan-01	Bitumen	Access	Urban
234	HARRISON AVENUE	Arundel Street	0	Benison Street	200	T	S	Y	Jan-01	Bitumen	Access	Urban
711	HARRISON ROAD	Dobson Road	0	End	2,230	R	US	Y	Jan-01	Gravel	Access	Rural
712	HARTRIDGE ROAD	Gunns Lane	0	Dennis Road	2,005	R	US	Y	Jan-01	Gravel	Access	Rural

Seg I.D. No.	ROAD OR STREET NAME	SEGMENT DETAIL				Rural or Town	Sealed or Un Sealed	Road Register Details		AssetAsyst		
		FROM		TO				Public Road "Y" Yes "N" No	Date Proclaimed Public Road	Surface Type	Road Maintenance Category	Urban or Rural
		Street Name or Description	Dist. m	Street Name or Description	Dist. m							
1018	HARTRIDGE ROAD	Dennis Road	2,005	Molyullah Tatong Road	5,755	R	US	Y	Jan-01	Gravel	Limited Access	Rural
713	HAYES ROAD	Midland Highway	0	End	1,300	R	US	Y	Jan-80	Gravel	Access	Rural
1056	HEALYS LANE	Tatong Tolmie Road	0	North	1,920	R	US	Y	Jan-00	Gravel	Access	Rural
714	HEANEY ROAD	Lima East Road	0	Gate	840	R	US	Y	Jan-00	Gravel	Access	Rural
235	HELMS COURT	Faithfull Street	0	End	262	T	S	Y	Jan-70	Bitumen	Access	Urban
236	HENRY STREET	Mackellar Street	0	Duffy Street	270	T	S	Y	Jan-01	Bitumen	Access	Urban
1144	HERONS COURT	Wattletree Grove	0	end	70	T	S	Y	Jan-85	Bitumen	Access	Urban
4307	HEYWOOD STREET	Elgin Street	0	Frears Street	195	R	US	Y	Jan-01	Gravel	Limited Access	Rural
4308	HEYWOOD STREET	Frears Street	195	Smithson Road	450	R	US	Y	Jan-01	Gravel	Access	Rural
715	HIGGINS ROAD	Glenrowan Boweya Road	0	End	980	R	US	Y	Jan-01	Gravel	Access	Rural
580	HIGH STREET (Baddaginnie)	Eversley	0	Green	340	R	US	Y	Jan-01	Gravel	Access	Rural
4390	HIGH STREET (Baddaginnie)	0.98 PalmerStreeton Street	1,505	Hossack Road	2,420	R	S	Y		Sealed	Link	Rural
4391	HIGH STREET (Baddaginnie)	Seal Change	1,395	0.98 Palmerston Street	1,505	R	S	Y		Sealed	Access	Rural
4392	HIGH STREET (Baddaginnie)	Depot Road	470	Seal Change	1,395	R	S	Y		Sealed	Access	Rural
237	HILBRICK ROAD	Kilfeera Road	0	Hunter Lane	1,470	R	S	Y	Jan-01	Bitumen	Access	Rural
716	HILBRICK ROAD	Hunters Lane	1,470	Ends at Gate	1,830	R	US	Y	Jan-01	Gravel	Access	Rural
238	HISCOCK COURT	Benalla Street	0	End	138	T	S	Y	Jan-01	Bitumen	Access	Urban
718	HOLDSWORTH ROAD	Midland Highway	0	End	1,200	R	US	Y	Jan-01	Gravel	Access	Rural
239	HOLLOWAY STREET	Hannah Street	0	Roe Street	278	T	S	Y	Jan-01	Bitumen	Access	Urban
240	HOLMES ROAD	Baddaginnie Benalla Road	0	End	730	R	S	Y	Jan-01	Bitumen	Access	Rural

Seg I.D. No.	ROAD OR STREET NAME	SEGMENT DETAIL				Rural or Town	Sealed or Un Sealed	Road Register Details		AssetAsyst		
		FROM		TO				Public Road "Y" Yes "N" No	Date Proclaimed Public Road	Surface Type	Road Maintenance Category	Urban or Rural
		Street Name or Description	Dist. m	Street Name or Description	Dist. m							
719	HOOPER ROAD	House	1,750	Saunders Road	5,850	R	US	Y	Jan-01	Gravel	Limited Access	Rural
860	HOOPER ROAD	Chesney Road	0	House	1,750	R	US	Y	Jan-01	Gravel	Access	Rural
720	HOOPER ROAD (Devenish)	Devenish Road	0	Manley Road	1,850	R	US	Y	Jan-01	Gravel	Access	Rural
241	HOPE STREET	Riverview Road	0	South Street	160	T	S	Y	Jan-01	Bitumen	Access	Urban
721	HOSSACK ROAD	(Baddaginnie)	0	0.57 Moore Street	610	R	US	Y	Jan-01	Gravel	Access	Rural
722	HOSSACK ROAD	0.57 Moore Street	610	End	1,320	R	US	Y	Jan-01	Gravel	Access	Rural
242	HOWARD STREET	Ryan Street	0	End	38	T	S	Y	Jan-01	Bitumen	Access	Urban
723	HOYSTED ROAD	Glenrowan Boweya Road	0	Upper Taminick Road	1,800	R	US	Y	Jan-01	Gravel	Access	Rural
243	HUME COURT	Gaskin Street	0	End	60	T	S	Y	Jan-70	Bitumen	Access	Urban
726	HUMPHRIES LANE	Glenrowan Boweya Road	0	End	650	R	US	Y	Jan-01	Gravel	Access	Rural
725	HUNTER LANE	Kennedy Lane	0	Coach Road Ext	2,960	R	US	Y	Jan-01	Gravel	Access	Rural
724	HURRELL ROAD	Sessions Road	0	End of Formation	370	R	US	Y	Jan-01	Gravel	Access	Rural
244	IBIS COURT	River Gum Avenue	0	End	38	T	S	Y	Jan-80	Bitumen	Access	Urban
727	INGLIS ROAD	Witt Street	0	End	260	T	S	Y	Jan-01	Sealed	Access	Urban
1149	IRONBARK DRIVE	Kilfeera Road	0	Stage 1	116	T	S	Y	Jan-00	Asphalt	Access	Urban
4258	IRONBARK DRIVE	Stage 1	116	Stage 2	200	T	S	Y	Jan-00	Asphalt	Access	Urban
4340	IRONBARK DRIVE	Stage 2	200	Stage 3	270	T	S	Y	Jan-10	Asphalt	Access	Urban
4512	IRONBARK DRIVE	Stage 3	270	End	374	T	S	Y	Dec-10	Asphalt	Access	Urban
728	IRVINE ROAD (North)	Sayers Road	0	Devenish Wangaratta Road	4,240	R	US	Y	Jan-01	Gravel	Access	Rural
729	IRVINE ROAD (South)	Sayers Road	0	End	3,660	R	US	Y	Jan-01	Gravel	Access	Rural
1050	IRWIN ROAD	Enterprise Drive EOS	0	End	295	T	S	Y	Jan-00	Bitumen	Access	Urban
1088	ISLAND TRACK	Benalla Tatong Road	0	Island Walking track	1,190	T	US	Y	Jan-00	Gravel	Limited Access	Urban
245	JAMES COURT	Ballintine Street	0	End of Bowl	40	T	S	Y	Jan-00	Bitumen	Access	Urban
730	JAMES ROAD	Boweya - St	0	View Bank	980	R	US	Y	Jan-01	Gravel	Access	Rural

Seg I.D. No.	ROAD OR STREET NAME	SEGMENT DETAIL				Rural or Town	Sealed or Un Sealed	Road Register Details		AssetAsyst		
		FROM		TO				Public Road "Y" Yes "N" No	Date Proclaimed Public Road	Surface Type	Road Maintenance Category	Urban or Rural
		Street Name or Description	Dist. m	Street Name or Description	Dist. m							
		James										
731	JAMES ROAD (Warrenbayne)	White Road	0	Dobson Road	2,545	R	US	Y	Jan-01	Gravel	Access	Rural
4555	JAMESON STREET	Fraser Street	0	End of Seal (44)	69	T	S	Y	Jul-16	Asphalt	Access	Urban
246	JEAN CRESENT	Salisbury Street	0	End	105	T	S	Y	Jan-01	Bitumen	Access	Urban
247	JENSEN COURT	Ballintine Street	0	End	90	T	S	Y	Jan-01	Bitumen	Access	Urban
732	JENSEN LANE	Midland Highway	0	segment end	400	R	US	Y	Jan-01	Gravel	Access	Rural
4229	JENSEN LANE	Segment end	400	Swanpool Lima Road	3,550	R	US	Y	Jan-01	Gravel	Limited Access	Rural
4374	JOHNSONS LANE	House Rt	625	State Forest	870	R	US	Y		Unsealed	Access	Rural
4375	JOHNSONS LANE	Benalla Warrenbayne Road	0	House Rt	625	R	US	Y		Unsealed	Access	Rural
734	JONES ROAD	Thoona Boweya	0	Glenrowan Boweya Road	4,000	R	US	Y	Jan-01	Gravel	Access	Rural
4492	JONES ROAD	End of Seal	5,490	Griffith Track	6,880	R	US	Y		Unsealed	Collector	Rural
4493	JONES ROAD	Gnarite Creek	4,990	End of Seal	5,490	R	S	Y		Sealed	Collector	Rural
4494	JONES ROAD	Glenrowan Boweya Road	4,000	Gnarite Creek	4,990	R	US	Y		Unsealed	Collector	Rural
4322	JONES ROAD (Tatong)	House entry	800	Lazy J entrance	1,740	R	US	Y	Jan-01	Gravel	Limited Access	Rural
4516	JONES ROAD (Tatong)	Tatong Tolmie Road	0	end reconstruction	260	R	US	Y		Gravel	Access	Rural
4517	JONES ROAD (Tatong)	end reconstruction	260	House Entry	800	R	US	Y		Gravel	Access	Rural
737	JOYCE ROAD	Benalla Winton Road	0	End	1,700	R	US	Y	Jan-01	Gravel	Limited Access	Rural
738	KARN ROAD	House	4,170	River	5,300	R	US	Y	Jan-01	Gravel	Limited Access	Rural
1007	KARN ROAD	Knight Road	0	Samaria Road	3,100	R	US	Y	Jan-01	Gravel	Limited Access	Rural
1008	KARN ROAD	Samaria Road	3,100	House	4,170	R	US	Y	Jan-01	Gravel	Access	Rural

Seg I.D. No.	ROAD OR STREET NAME	SEGMENT DETAIL				Rural or Town	Sealed or Un Sealed	Road Register Details		AssetAsyst		
		FROM		TO				Public Road "Y" Yes "N" No	Date Proclaimed Public Road	Surface Type	Road Maintenance Category	Urban or Rural
		Street Name or Description	Dist. m	Street Name or Description	Dist. m							
249	KATHRYN STREET	Riverview Road	0	South Street	158	T	S	Y	Jan-01	Bitumen	Access	Urban
250	KEALY ROAD	Goomalibee Road	0	3.19 Porter Road	3,335	R	S	Y	Jan-01	Bitumen	Access	Rural
739	KEALY ROAD	3.19 Porter Road	3,335	Goomalibee Road	4,370	R	US	Y	Jan-01	Gravel	Access	Rural
741	KEENAN ROAD	Ashmead Road	0	End	1,270	R	US	Y	Jan-01	Gravel	Access	Rural
742	KELLEHER ROAD	Sloan Road	3,800	Basin Road	5,500	R	US	Y	Jan-01	Gravel	Access	Rural
1004	KELLEHER ROAD	Smithson Road	0	Sloan Road	3,800	R	US	Y	Jan-01	Gravel	Limited Access	Rural
1005	KELLEHER ROAD	Burness Road	7,270	Webb Road	9,740	R	US	Y	Jan-01	Gravel	Access	Rural
1006	KELLEHER ROAD	Basin Road	5,500	Burness Road	7,270	R	US	Y	Jan-01	Gravel	Limited Access	Rural
251	KELLY COURT	Ballintine Street	0	End	120	T	S	Y	Jan-70	Bitumen	Access	Urban
4277	KELLY GAP ROAD	Top of Hill	2,670	Municipal Boundary	3,220	R	NP	Y		Gravel	Access	Rural
743	KEMP LANE	Kilfeera Road	0	End	1,160	R	US	Y	Jan-01	Gravel	Access	Rural
745	KENNEDY LANE	segment Change	2,000	Winton Lurg Road	6,200	R	US	Y	Jan-01	Gravel	Collector	Rural
1105	KENNEDY LANE	Kilfeera Road	0	segment Change	2,000	R	US	Y	Jan-01	Gravel	Collector	Rural
252	KENT STREET	Arundel Street	0	Clarke Street	510	T	S	Y	Jan-01	Bitumen	Collector	Urban
744	KENT STREET	Clarke Street	510	End	612	T	S	Y	Jan-01	Bitumen	Access	Urban
253	KILFEERA ROAD	Samaria Road	0	Seg 254	500	T	S	Y	Jan-01	Bitumen	Link	Urban
254	KILFEERA ROAD	Seg 253	500	Seal Change	600	R	S	Y	Jan-01	Bitumen	Link	Rural
255	KILFEERA ROAD	Seal Change	600	Seal Change	1,420	R	S	Y	Jan-01	Bitumen	Link	Rural
256	KILFEERA ROAD	Seal Change	1,420	Seal Change	2,410	R	S	Y	Jan-01	Bitumen	Link	Rural
257	KILFEERA ROAD	Seal Change	2,410	Seal Change	2,910	R	S	Y	Jan-01	Bitumen	Link	Rural
258	KILFEERA ROAD	Seal Change	2,910	3.28 Hillbrick	4,100	R	S	Y	Jan-01	Bitumen	Link	Rural
259	KILFEERA ROAD	3.28 Hillbrick	4,100	5.06 Kennedy	5,030	R	S	Y	Jan-01	Bitumen	Link	Rural
260	KILFEERA ROAD	5.06 Kennedy	5,030	Seal Change	6,025	R	S	Y	Jan-01	Bitumen	Link	Rural
261	KILFEERA ROAD	Seal Change	6,025	6.35 Kemp	6,725	R	S	Y	Jan-01	Bitumen	Link	Rural
262	KILFEERA ROAD	6.35 Kemp	6,725	segment end	7,730	R	S	Y	Jan-01	Bitumen	Link	Rural
263	KILFEERA ROAD	segment end	7,730	8.53 Alexander	8,495	R	S	Y	Jan-01	Bitumen	Link	Rural
264	KILFEERA ROAD	8.53 Alexander	8,495	9.68 Gunns	9,980	R	S	Y	Jan-01	Bitumen	Link	Rural
265	KILFEERA ROAD	9.68 Gunns	9,980	Pavement Change	11,480	R	S	Y	Jan-01	Bitumen	Link	Rural

Seg I.D. No.	ROAD OR STREET NAME	SEGMENT DETAIL				Rural or Town	Sealed or Un Sealed	Road Register Details		AssetAsyst		
		FROM		TO				Public Road "Y" Yes "N" No	Date Proclaimed Public Road	Surface Type	Road Maintenance Category	Urban or Rural
		Street Name or Description	Dist. m	Street Name or Description	Dist. m							
266	KILFEERA ROAD	Pavement Change	11,480	13.11 Brock Road	13,075	R	S	Y	Jan-01	Bitumen	Link	Rural
267	KILFEERA ROAD	13.11 Brock Road	13,075	segment end	14,510	R	S	Y	Jan-01	Bitumen	Link	Rural
268	KILFEERA ROAD	segment end	14,510	16.18 Molyullah Tatong	16,045	R	S	Y	Jan-01	Bitumen	Link	Rural
269	KILFEERA ROAD	16.18 Molyullah Tatong	16,045	17.1 Bostock	17,370	R	S	Y	Jan-01	Bitumen	Link	Rural
270	KILFEERA ROAD	17.1 Bostock	17,370	segment end	18,000	R	S	Y	Jan-01	Bitumen	Link	Rural
271	KILFEERA ROAD	segment end	18,000	18.96 O'Deas	18,930	R	S	Y	Jan-01	Bitumen	Link	Rural
272	KILFEERA ROAD	18.96 O'Deas	18,930	21.47 Upper Ryans Creek Road	20,450	R	S	Y	Jan-01	Bitumen	Link	Rural
273	KILFEERA ROAD	21.47 Upper Ryans Creek Road	20,450	Seal Change	21,705	R	S	Y	Jan-01	Bitumen	Link	Rural
274	KILFEERA ROAD	Seal Change	21,705	Seal Change	23,340	R	S	Y	Jan-01	Bitumen	Link	Rural
275	KILFEERA ROAD	Seal Change	23,340	Municipal Boundary	23,560	R	S	Y	Jan-01	Bitumen	Link	Rural
4565	KILFEERA ROAD	Municipal Boundary	23,560	Upper Lurg Road	24,130	R	S	Y	Jan-01	Bitumen	Link	Rural
	KILFEERA ROAD	Coster Street	235	Kilfeera Road	313	T	S	Y		Bitumen	Access	Urban
276	KILLENA AVENUE	Church Street	0	End	143	T	S	Y	Jan-01	Bitumen	Access	Urban
277	KING STREET	Benalla Street	0	Church Street	203	T	S	Y	Jan-01	Bitumen	Access	Urban
278	KINGFISHER COURT	River Gum Avenue	0	End	136	T	S	Y	Jan-80	Bitumen	Access	Urban
4507	KIRBY STREET	Mitchell Street	212	Prop Ent East	450	R	US	Y		Unsealed	Access	Rural
4508	KIRBY STREET	Nicholl Street	0	Mitchell Street	212	R	US	Y		Unsealed	Access	Rural
279	KIRKLAND DRIVE	Racecourse Road	0	Dennis Road	920	T	S	Y	Jan-80	Bitumen	Access	Urban
280	KITSON COURT	Garden Street	0	End	128	T	S	Y	Jan-50	Bitumen	Access	Urban
748	KLICITAT LANE	Lima Road	0	End	485	R	US	Y	Jan-01	Gravel	Limited Access	Rural
281	KNIGHT LANE	Grubissa Court BOK	0	End of Seal	49	T	S	Y	Jan-80	Bitumen	Access	Urban
749	KNIGHT ROAD	Benalla Tatong	0	Karn Road	765	R	US	Y	Jan-01	Gravel	Access	Rural

Seg I.D. No.	ROAD OR STREET NAME	SEGMENT DETAIL				Rural or Town	Sealed or Un Sealed	Road Register Details		AssetAsyst		
		FROM		TO				Public Road "Y" Yes "N" No	Date Proclaimed Public Road	Surface Type	Road Maintenance Category	Urban or Rural
		Street Name or Description	Dist. m	Street Name or Description	Dist. m							
		Road										
1015	KNIGHT ROAD	Pavement Change	4,750	Samaria Road	5,420	R	US	Y	Jan-01	Gravel	Access	Rural
4301	KNIGHT ROAD	Karn Road	765	Arnott Road	2,385	R	US	Y	Jan-01	Gravel	Access	Rural
4302	KNIGHT ROAD	Arnott Road	2,385	Pavement Change	4,750	R	US	Y	Jan-01	Gravel	Limited Access	Rural
987	KURNUNG ROAD	Goorambat Thoona Road	0	Cleary Road	460	R	US	Y	Jan-01	Gravel	Limited Access	Rural
282	KURRAJONG COURT	River Gum Avenue	0	End	210	T	S	Y	Jan-01	Bitumen	Access	Urban
1139	LAKE BENALLA WALKING TRACK	Ackerly Avenue	0	Ackerly Avenue	4,066	T	US	N		Unsealed	Limited Access	Urban
283	LAKE MOKOAN ROAD	Benalla - Yarrowonga Road	0	segment Change	1,000	R	S	Y	Jan-01	Bitumen	Link	Rural
284	LAKE MOKOAN ROAD	segment Change	1,000	east of Farnley Road	2,185	R	S	Y	Jan-01	Bitumen	Link	Rural
285	LAKE MOKOAN ROAD	east of Farnley Road	2,185	Seal Change	3,260	R	S	Y	Jan-01	Bitumen	Link	Rural
286	LAKE MOKOAN ROAD	Seal Change	3,260	Seal Change	4,260	R	S	Y	Jan-01	Bitumen	Link	Rural
287	LAKE MOKOAN ROAD	Seal Change	4,260	Chesneyvale Road	4,910	R	S	Y	Jan-01	Bitumen	Link	Rural
288	LAKE MOKOAN ROAD	Chesneyvale Road	4,910	Seg 289	5,910	R	S	Y	Jan-01	Bitumen	Link	Rural
289	LAKE MOKOAN ROAD	Seg 289	5,910	Seal Change	6,950	R	S	Y	Jan-01	Bitumen	Link	Rural
290	LAKE MOKOAN ROAD	Seal Change	6,950	Seal Change	7,970	R	S	Y	Jan-01	Bitumen	Link	Rural
291	LAKE MOKOAN ROAD	Seal Change	7,970	Seal Change	8,630	R	S	Y	Jan-01	Bitumen	Link	Rural
292	LAKE MOKOAN ROAD	Seal Change	8,630	Seal Change	8,830	R	S	Y	Jan-01	Bitumen	Link	Rural

Seg I.D. No.	ROAD OR STREET NAME	SEGMENT DETAIL				Rural or Town	Sealed or Un Sealed	Road Register Details		AssetAsyst		
		FROM		TO				Public Road "Y" Yes "N" No	Date Proclaimed Public Road	Surface Type	Road Maintenance Category	Urban or Rural
		Street Name or Description	Dist. m	Street Name or Description	Dist. m							
293	LAKE MOKOAN ROAD	Seal Change	8,830	Seal Change	9,070	R	S	Y	Jan-01	Bitumen	Link	Rural
294	LAKE MOKOAN ROAD	Seal Change	9,070	Seg 295	10,050	R	S	Y	Jan-01	Bitumen	Link	Rural
295	LAKE MOKOAN ROAD	Seg 295	10,050	Seg 296	11,050	R	S	Y	Jan-01	Bitumen	Link	Rural
296	LAKE MOKOAN ROAD	Seg 296	11,050	Seg 297	12,050	R	S	Y	Jan-01	Bitumen	Link	Rural
297	LAKE MOKOAN ROAD	Seg 297	12,050	Seg 298	13,050	R	S	Y	Jan-01	Bitumen	Link	Rural
298	LAKE MOKOAN ROAD	Seg 298	13,050	Seg 299	14,050	R	S	Y	Jan-01	Bitumen	Link	Rural
299	LAKE MOKOAN ROAD	Seg 299	14,050	Seal Change	14,460	R	S	Y	Jan-01	Bitumen	Link	Rural
300	LAKE MOKOAN ROAD	Seal Change	14,460	Bain Road	15,520	R	S	Y	Jan-01	Bitumen	Link	Rural
301	LAKE MOKOAN ROAD	Bain Road	15,520	Glenrowan Boweya Road	16,760	R	S	Y	Jan-01	Bitumen	Link	Rural
302	LAKE VIEW CLOSE	Arundel Street	0	End	50	T	S	Y	Jan-01	Bitumen	Access	Urban
979	LAKESIDE DRIVE	Lake Mokoan Road	0	Seal Change	270	R	S	Y	Jan-80	Bitumen	Access	Rural
4522	LAKESIDE DRIVE	Seal Change	270	Seal Change	515	R	NP			Bitumen	Access	Rural
4523	LAKESIDE DRIVE	Seal Change	515	End of Seal	720	R	NP			Bitumen	Access	Rural
752	LARKINS ROAD	Mitchell Road to End	0	End	460	R	US	Y	Jan-01	Gravel	Access	Rural
303	LATIMER STREET	Monds Avenue	0	Monds Avenue	250	T	S	Y	Jan-70	Bitumen	Access	Urban
304	LAVERY STREET	Benalla Street	0	Church Street	203	T	S	Y	Jan-01	Bitumen	Access	Urban
994	LAWSON ROAD	East End Road	0	Moore Road	1,465	R	US	Y	Jan-01	Gravel	Limited Access	Rural
753	LAWSON ROAD (North)	Boxwood Road	0	End	3,990	R	US	Y	Jan-01	Gravel	Access	Rural
305	LEDGER COURT	Clarke Street	0	End	70	T	S	Y	Jan-70	Bitumen	Access	Urban

Seg I.D. No.	ROAD OR STREET NAME	SEGMENT DETAIL				Rural or Town	Sealed or Un Sealed	Road Register Details		AssetAsyst		
		FROM		TO				Public Road "Y" Yes "N" No	Date Proclaimed Public Road	Surface Type	Road Maintenance Category	Urban or Rural
		Street Name or Description	Dist. m	Street Name or Description	Dist. m							
306	LEE ROAD	Seg 306	1,300	Bowers Road	2,310	R	S	Y	Jan-01	Bitumen	Access	Rural
307	LEE ROAD	Gould Road	0	Seg 307	1,300	R	S	Y	Jan-01	Bitumen	Access	Rural
754	LEE ROAD	Bowers Road	2,310	End	3,880	R	US	Y	Jan-01	Gravel	Access	Rural
839	LEGGAT LANE	Tarnook Road	0	Griffins Road	1,225	R	US	Y	Jan-01	Gravel	Access	Rural
755	LEITCH ROAD	Boweya St James Road	0	Shire Boundary	1,630	R	US	Y	Jan-01	Gravel	Access	Rural
1173	LEITCH ROAD	House	1,830	End	2,090	R	US	Y	Jan-01	Gravel	Limited Access	Rural
4566	LEITCH ROAD	Shire Boundary	1,630	House	1,830	R	US	Y	Jan-01	Gravel	Access	Rural
4243	LEOPOLD STREET	Ferris Street	0	End	770	R	US	Y	Jan-01	Gravel	Access	Rural
756	LEWIS ROAD	Benalla Tatong Road	0	End	1,370	R	US	Y	Jan-01	Gravel	Access	Rural
308	LIMA EAST ROAD	Swanpool Lima Road	1,575	Segment Change	2,500	R	S	Y	Jan-01	Bitumen	Collector	Rural
309	LIMA EAST ROAD	Segment Change	2,500	Segment Change	3,500	R	S	Y	Jan-01	Bitumen	Collector	Rural
310	LIMA EAST ROAD	Segment Change	3,500	4.75 Tulley	4,500	R	S	Y	Jan-01	Bitumen	Collector	Rural
311	LIMA EAST ROAD	4.75 Tulley	4,500	5.20 Creamery	5,490	R	S	Y	Jan-01	Bitumen	Collector	Rural
312	LIMA EAST ROAD	5.20 Creamery	5,490	Segment Change	6,520	R	S	Y	Jan-01	Bitumen	Collector	Rural
313	LIMA EAST ROAD	Segment Change	6,520	End of Seal	7,450	R	S	Y	Jan-01	Bitumen	Collector	Rural
602	LIMA EAST ROAD	Midland Highway	0	Swanpool Lima Road	1,575	R	US	Y	Jan-01	Gravel	Collector	Rural
4400	LIMA EAST ROAD	Moonee Moonee Track	13,560	End	14,500	R	US	Y		Unsealed	Collector	Rural
4401	LIMA EAST ROAD	End of Seal	7,450	Moonee Moonee Track	13,560	R	US	Y		Unsealed	Collector	Rural
315	LIMA ROAD	Seal Change	1,225	Seg 316	2,200	R	S	Y	Jan-01	Bitumen	Collector	Rural
316	LIMA ROAD	Seg 315	2,200	Seg 317	3,200	R	S	Y	Jan-01	Bitumen	Collector	Rural
317	LIMA ROAD	Seg 316	3,200	Seg 318	3,910	R	S	Y	Jan-01	Bitumen	Collector	Rural
318	LIMA ROAD	Seg 317	3,910	Seg 319	4,990	R	S	Y	Jan-01	Bitumen	Collector	Rural
319	LIMA ROAD	Seg 318	4,990	Pavement Change	5,955	R	S	Y	Jan-01	Bitumen	Collector	Rural
320	LIMA ROAD	Pavement	5,955	Seg 321	6,995	R	S	Y	Jan-01	Bitumen	Collector	Rural

Seg I.D. No.	ROAD OR STREET NAME	SEGMENT DETAIL				Rural or Town	Sealed or Un Sealed	Road Register Details		AssetAsyst		
		FROM		TO				Public Road "Y" Yes "N" No	Date Proclaimed Public Road	Surface Type	Road Maintenance Category	Urban or Rural
		Street Name or Description	Dist. m	Street Name or Description	Dist. m							
		Change										
4367	LIMA ROAD	Seal Change	7,870	Police Track	8,930	R	S	Y		Sealed	Collector	Rural
4368	LIMA ROAD	Klicitat Lane	6,995	Seal Change	7,870	R	S	Y		Sealed	Collector	Rural
4369	LIMA ROAD	Seal Change	905	Seal Change	1,225	R	S	Y		Sealed	Collector	Rural
4370	LIMA ROAD	Midland Highway	0	Seal Change	905	R	S	Y		Sealed	Collector	Rural
1042	LINK ROAD	Midland Highway	0	Benalla Yarrowonga Road	4,930	R	S	Y	Jan-94	Bitumen	Link	Rural
759	LINKS ROAD	Goldenvale Road	0	Firth Road	1,225	R	US	Y	Jan-88	Gravel	Access	Rural
761	LOVE ROAD	Stewarton Road	8,340	Dicker Road	10,830	R	US	Y	Jan-01	Gravel	Access	Rural
762	LOVE ROAD	Berger Road	3,225	Goorambat Dookie College Road	6,310	R	US	Y	Jan-01	Gravel	Access	Rural
763	LOVE ROAD	Dookie Devenish Road	1,220	Berger Road	3,225	R	US	Y	Jan-01	Gravel	Access	Rural
764	LOVE ROAD	Harcourt Road	0	Dookie Devenish Road	1,220	R	US	Y	Jan-01	Gravel	Access	Rural
1118	LOVE ROAD	Goorambat Dookie College Road	6,310	Stewarton Road	8,340	R	US	Y	Jan-01	Gravel	Access	Rural
322	LOWEN LANE	Benalla - Winton Road	0	End of Seal	655	T	S	Y	Jan-01	Bitumen	Access	Urban
765	LOWEN LANE	End of Seal	655	End	760	T	US	Y	Jan-01	Gravel	Access	Urban
323	LOWRY PLACE	Carrier Street	0	Smythe Street	240	T	S	Y	Jan-01	Bitumen	Collector	Urban
4558	LUCY COURT	Hall Drive	0	end	140	R	S	Y	Jun-17	Bitumen	Access	Urban
1049	LUMSDEN LANE	Coster Street	0	Salisbury Street	148	T	US	Y	Jan-01	Gravel	Limited Access	Urban
766	MACK ROAD	Baddaginnie Warrenbayne Road	0	Benalla Warrenbayne Road	3,930	R	US	Y	Jan-01	Gravel	Access	Rural
4549	MACKAY STREET	Cowan Street	0	End	82	T	S			Sealed	Access	Urban
325	MACKELLAR STREET	Nunn Street	0	Salisbury Street	1,100	T	S	Y	Jan-01	Bitumen	Link	Urban
326	MACKELLAR STREET	Salisbury Street	1,100	Witt Street	1,520	T	S	Y	Jan-01	Bitumen	Link	Urban

Seg I.D. No.	ROAD OR STREET NAME	SEGMENT DETAIL				Rural or Town	Sealed or Un Sealed	Road Register Details		AssetAsyst		
		FROM		TO				Public Road "Y" Yes "N" No	Date Proclaimed Public Road	Surface Type	Road Maintenance Category	Urban or Rural
		Street Name or Description	Dist. m	Street Name or Description	Dist. m							
324	MACKELLAR STREET (West)	Nunn Street	0	Mitchell Street	230	T	S	Y	Jan-01	Bitumen	Link	Urban
4513	MAGINNESS STREET	Ackerly Avenue	0	Commercial Road	480	T	NP			Bitumen	Arterial	Urban
328	MAIR STREET	Church Street	0	Bridge Street	205	T	S	Y	Jan-01	Bitumen	Collector	Urban
767	MAJOR PLAINS ROAD	Benalla Boundary Road	7,255	Goorambat Dookie College Road	9,870	R	US	Y	Jan-01	Gravel	Access	Rural
1117	MAJOR PLAINS ROAD	Goorambat Dookie College Road	9,870	Stewarton Road	13,390	R	US	Y	Jan-01	Gravel	Access	Rural
768	MANLEY ROAD	Dookie Devenish Road	0	Hooper Road	1,030	R	US	Y	Jan-01	Gravel	Access	Rural
1010	MANSFIELD ROAD	Bridge Street West	0	Waller Street	600	R	NP	N		Bitumen	Highway	Urban
4562	MANSFIELD ROAD	Waller Street	600	Freeway	2,770	R	NP			Bitumen	Highway	Rural
1057	MARCHESE ROAD	Bronds Road	0	Shire Boundary	200	R	US	Y	Jan-01	Gravel	Access	Rural
329	MARGARET STREET	Bridge Street	0	Waller Street	480	T	S	Y	Jan-01	Bitumen	Collector	Urban
330	MARKET STREET	Arundel Street	0	Waller Street	578	T	S	Y	Jan-01	Bitumen	Collector	Urban
331	MARTIN PLACE	Bridge Street	0	Thomas Street	140	T	S	Y	Jan-01	Bitumen	Link	Urban
769	MARTIN ROAD	Samaria Road	0	House	800	R	US	Y	Jan-01	Gravel	Access	Rural
1014	MARTIN ROAD	House	800	Rothsay Road	3,140	R	US	Y	Jan-01	Gravel	Limited Access	Rural
1164	MARTIN ROAD (Bungeet)	Bungeet Road	0	RRN 39	390	R	US	Y	Jan-01	Gravel	Access	Rural
4106	MARTIN ROAD (Bungeet)	RRN39	390	Miller Road	1,130	R	US	Y	Jan-01	Gravel	Limited Access	Rural
332	MARY STREET	MacKellar Street	0	Bridge Street	345	T	S	Y	Jan-01	Bitumen	Access	Urban
333	MATHIESON COURT	Goodwin Street	0	End	88	T	S	Y	Jan-05	Bitumen	Access	Urban
1081	MAUD STREET	Showgrounds Ent.	0	Arundel Street	53	T	S	Y	Jan-01	Bitumen	Access	Urban
4526	MAUD STREET	Arundel Street	53	Benson Street	286	T	S	Y		Bitumen	Access	Urban

Seg I.D. No.	ROAD OR STREET NAME	SEGMENT DETAIL				Rural or Town	Sealed or Un Sealed	Road Register Details		AssetAsyst		
		FROM		TO				Public Road "Y" Yes "N" No	Date Proclaimed Public Road	Surface Type	Road Maintenance Category	Urban or Rural
		Street Name or Description	Dist. m	Street Name or Description	Dist. m							
4527	MAUD STREET	Bensons Street	286	Egmont Street	505	T	S	Y		Bitumen	Access	Urban
770	MAXWELL ROAD	Moore Road	0	Groat Road	1,650	R	US	Y	Jan-01	Gravel	Access	Rural
771	McCALLUM STREET	Devenish	0	segment end	160	R	US	Y	Jan-01	Gravel	Access	Rural
4348	McCONNAN STREET	End of Seal	360	Cowan Street	400	T	US	Y		Unsealed	Access	Urban
4349	McCONNAN STREET	Waller Street	0	End of Seal	360	T	S	Y		Sealed	Access	Urban
800	McEWAN LANE	Warrenbayne West Road	0	McPherson Road	800	R	US	Y	Jan-01	Gravel	Limited Access	Rural
772	McGANN HILL ROAD	Lake Mokoan Road	0	Prop Ent North Side	3,100	R	US	Y	Jan-01	Gravel	Access	Rural
336	McGILL STREET	Egmont Street	0	Waller Street	221	T	S	Y	Jan-01	Bitumen	Access	Urban
337	McIVOR STREET	Midland Highway	0	End	135	T	S	Y	Jan-01	Bitumen	Access	Urban
774	McLEAN ROAD	Upper Lurg Road	0	Shire Boundary	610	R	US	Y	Jan-01	Gravel	Access	Rural
4567	McLEAN ROAD	Shire Boundary	610	Shire East/West Boundary	1,530	R	US	Y	Jan-01	Gravel	Access	Rural
1141	McNULTY DRIVE	Cowan Street	0	Fraser Street	324	T	S	Y	Nov-05	Asphalt	Access	Urban
775	McPHERSON ROAD (Baddaginnie)	Baddaginnie Warrenbayne Road	0	McEwan Lane	1,120	R	US	Y	Jan-01	Gravel	Access	Rural
1136	McPHERSON ROAD (Baddaginnie)	McEwan Lane	1,120	Depot Road	1,760	R	US	Y	Jan-01	Gravel	Limited Access	Rural
338	McPHERSON ROAD (Benalla)	Sydney Road	0	End of Seal	248	T	S	Y	Jan-01	Bitumen	Access	Urban
339	MEADOWS AVENUE	Salisbury Street	0	Samaria Road	420	T	S	Y	Jan-01	Bitumen	Access	Urban
340	MELROSE STREET	Salisbury Street	0	Samaria Road	406	T	S	Y	Jan-01	Bitumen	Access	Urban
1058	MIDDLE CREEK ROAD	Upper Ryans Creek	0	segment end	200	R	US	Y	Jan-01	Gravel	Access	Rural
	MIDLAND HIGHWAY	Seal Change	0	Seal Change	516	R	US	Y		Gravel	Access	Rural

Seg I.D. No.	ROAD OR STREET NAME	SEGMENT DETAIL				Rural or Town	Sealed or Un Sealed	Road Register Details		AssetAsyst		
		FROM		TO				Public Road "Y" Yes "N" No	Date Proclaimed Public Road	Surface Type	Road Maintenance Category	Urban or Rural
		Street Name or Description	Dist. m	Street Name or Description	Dist. m							
1153	MILLER CRESCENT	Witt Street	0	End	280	T	S	Y	Jan-07	Asphalt	Access	Urban
776	MILLER ROAD	Devenish Wangaratta Road	0	House	660	R	US	Y	Jan-01	Gravel	Access	Rural
975	MILLER ROAD	House	660	Martin Road	2,040	R	US	Y	Jan-01	Gravel	Limited Access	Rural
4568	MILLER ROAD	Martin Road	2,040	Big Hill Road	5,740	R	US	Y	Jan-01	Gravel	Limited Access	Rural
777	MITCHELL ROAD	Old Tatong Road	0	1.82 Stephens	1,000	R	US	Y	Jan-01	Gravel	Collector	Rural
1012	MITCHELL ROAD	Start Fire Track	5,375	Sawyer Road	6,950	R	US	Y	Jan-01	Gravel	Limited Access	Rural
1013	MITCHELL ROAD	Mt Joy Road	4,620	Start Fire Track	5,375	R	US	Y	Jan-01	Gravel	Access	Rural
1104	MITCHELL ROAD	1.82 Stephens	1,000	Mt Joy Road	4,620	R	US	Y	Jan-01	Gravel	Collector	Rural
341	MITCHELL STREET	Church Street	0	Benalla Street	217	T	S	Y	Jan-01	Bitumen	Collector	Urban
342	MITCHELL STREET	Benalla Street	217	MacKellar Street	320	T	S	Y	Jan-01	Bitumen	Collector	Urban
343	MITCHELL STREET	MacKellar Street	320	Ackerly Avenue EOS	510	T	S	Y	Jan-01	Bitumen	Collector	Urban
1038	MITCHELL STREET (Thoona)	Goorambat Thoona Road	0	Ferris Street	202	R	S	Y	Jan-01	Sealed	Access	Rural
977	MOLONEY ROAD	Stanley Drive	0	Shire Boundary	60	R	US	Y	Jan-01	Unsealed	Collector	Rural
4569	MOLONEY ROAD	Shire Boundary	60	Shire North/South Boundary	560	R	US	Y	Jan-01	Unsealed	Collector	Rural
345	MOLYULLAH ROAD	Molyullah Tatong Road	0	0.92 Centre	1,000	R	S	Y	Jan-01	Bitumen	Collector	Rural
346	MOLYULLAH ROAD	0.92 Centre	1,000	Centre Road	1,945	R	S	Y	Jan-01	Bitumen	Collector	Rural
348	MOLYULLAH TATONG ROAD	Kilfeera Road	0	Seg 349	370	R	S	Y	Jan-01	Bitumen	Collector	Rural
349	MOLYULLAH TATONG ROAD	Seg 348	370	Hartridge Road	1,630	R	S	Y	Jan-01	Bitumen	Collector	Rural

Seg I.D. No.	ROAD OR STREET NAME	SEGMENT DETAIL				Rural or Town	Sealed or Un Sealed	Road Register Details		AssetAsyst		
		FROM		TO				Public Road "Y" Yes "N" No	Date Proclaimed Public Road	Surface Type	Road Maintenance Category	Urban or Rural
		Street Name or Description	Dist. m	Street Name or Description	Dist. m							
350	MOLYULLAH TATONG ROAD	Hartridge Road	1,630	Seg 351	2,770	R	S	Y	Jan-01	Bitumen	Collector	Rural
351	MOLYULLAH TATONG ROAD	Seg 350	2,770	Seg 352	3,660	R	S	Y	Jan-01	Bitumen	Collector	Rural
352	MOLYULLAH TATONG ROAD	Seg 351	3,660	Seg 353	4,660	R	S	Y	Jan-01	Bitumen	Collector	Rural
353	MOLYULLAH TATONG ROAD	Seg 352	4,660	Seg 354	5,860	R	S	Y	Jan-01	Bitumen	Collector	Rural
354	MOLYULLAH TATONG ROAD	Seg 353	5,860	Seg 355	6,790	R	S	Y	Jan-01	Bitumen	Collector	Rural
355	MOLYULLAH TATONG ROAD	Seg 354	6,790	Benalla Tatong Road	8,440	R	S	Y	Jan-01	Bitumen	Collector	Rural
356	MONASH DRIVE	Cowan Street	0	Fraser Street	292	T	S	Y	Jan-95	Bitumen	Access	Urban
4350	MONDS AVENUE	Victoria Street	570	Latimer Street	754	T	S	Y		Sealed	Access	Urban
4351	MONDS AVENUE	Clarke Street	0	Victoria Street	570	T	S	Y		Sealed	Access	Urban
780	MOORE ROAD (Devenish)	Goorambat Thoon Road	0	Maxwell Road	2,555	R	US	Y	Jan-01	Gravel	Access	Rural
781	MOORE ROAD (Lurg)	Wattle Creek Road	0	End	1,715	R	US	Y	Jan-01	Gravel	Access	Rural
358	MOORE STREET	Coster Street	0	Elizabeth Street	195	T	S	Y	Jan-01	Bitumen	Access	Urban
782	MOORE STREET (Baddaginnie)	Eversley Street	0	Hossack Road	1,090	R	US	Y	Jan-01	Gravel	Access	Rural
783	MOORNGAG ROAD	Samaria Road	0	Old Tatong Road	3,480	R	US	Y	Jan-01	Gravel	Access	Rural
1156	MORAN STREET	Cowan Street	0	Seal Change	62	T	S	Y	Jan-95	Asphalt	Access	Urban
1157	MORAN STREET	Seal Change	62	0.23 Fraser	174	T	S	Y	May-05	Asphalt	Access	Urban
4261	MORAN STREET	0.23 Fraser	174	End	281	T	S	Y	Mar-06	Bitumen	Access	Urban
694	MOREY ROAD	Kilfeera Road	0	Pearson Road	3,765	R	US	Y	Jan-01	Gravel	Access	Rural
784	MOYLAN ROAD	Midland Highway	0	Goorambat Chesney Road	2,300	R	US	Y	Jan-01	Gravel	Access	Rural
785	Mt BRUNO ROAD	Jones Road	0	End	1,400	R	US	Y	Jan-01	Gravel	Access	Rural
786	Mt JOY ROAD	Mitchell Road	0	End	2,120	R	US	Y	Jan-01	Gravel	Access	Rural

Seg I.D. No.	ROAD OR STREET NAME	SEGMENT DETAIL				Rural or Town	Sealed or Un Sealed	Road Register Details		AssetAsyst		
		FROM		TO				Public Road "Y" Yes "N" No	Date Proclaimed Public Road	Surface Type	Road Maintenance Category	Urban or Rural
		Street Name or Description	Dist. m	Street Name or Description	Dist. m							
787	Mt PLEASANT ROAD	Samaria Road	0	End	1,000	R	US	Y	Jan-01	Gravel	Access	Rural
788	Mt SAMARIA ROAD	Samaria Road	0	Browns Road	4,165	R	US	Y	Jan-01	Gravel	Collector	Rural
360	MUNRO AVENUE	Thomas Street	0	End	158	T	S	Y	Jan-01	Bitumen	Access	Urban
789	MUNRO LANE	Ethell Road	0	End	290	R	US	Y	Jan-01	Gravel	Limited Access	Rural
361	MURRAY ROAD	Witt St	0	Seal Change	250	T	S	Y	Jan-01	Bitumen	Collector	Urban
362	MURRAY ROAD	Seal Change	250	100 kph Sign	745	T	S	Y	Jan-01	Bitumen	Collector	Urban
363	MURRAY ROAD	100 kph Sign	745	Culvert	2,030	T	S	Y	Jan-01	Bitumen	Collector	Urban
364	MURRAY ROAD	Culvert	2,030	Benalla Yarrowonga Road	3,330	T	S	Y	Jan-01	Bitumen	Collector	Urban
1085	NEALE STREET	Trewin Road	0	House Entry	130	R	US	Y	Jan-01	Gravel	Access	Rural
1158	NEALE STREET	From Ref Descriptor	130	Park Street	620	R	US	Y	Jan-01	Gravel	Limited Access	Urban
365	NEIL AVENUE	Arundel Street	0	Benson Street	252	T	S	Y	Jan-01	Bitumen	Access	Urban
790	NELSON ROAD	Benalla Yarrowonga Road	0	Kindilin Park	1,250	R	US	Y	Jan-01	Gravel	Access	Rural
4470	NELSON ROAD	Rail Crossing Right	7,560	Gould Road	11,060	R	US	Y		Unsealed	Limited Access	Rural
4471	NELSON ROAD	Kindilan Park	1,250	Rail Crossing Right	7,560	R	US	Y		Unsealed	Limited Access	Rural
4329	NEVILLE STREET	Roe Street	0	Doherty Street	84	T	US	Y	Mar-09	Gravel	Limited Access	Urban
791	NICHOL STREET	Goorambat Thoona	0	Ferris Street	202	R	US	Y	Jan-01	Gravel	Access	Rural
4556	NICHOLAS STREET	Fraser Street	0	End	47	T	S	Y	Jul-16	Asphalt	Access	Urban
366	NICHOLSON COURT	Ballintine Street	0	End	180	T	S	Y	Jan-70	Bitumen	Access	Urban
792	NILLAHCOOTIE TRACK	Midland Highway	0	End	710	R	US	Y	Jan-01	Gravel	Access	Rural
367	NISH COURT	Gay Street	0	End	178	T	S	Y	Jan-70	Bitumen	Access	Urban
368	NIXON STREET	MacKellar Street	0	Church Street	436	T	S	Y	Jan-01	Bitumen	Access	Urban

Seg I.D. No.	ROAD OR STREET NAME	SEGMENT DETAIL				Rural or Town	Sealed or Un Sealed	Road Register Details		AssetAsyst		
		FROM		TO				Public Road "Y" Yes "N" No	Date Proclaimed Public Road	Surface Type	Road Maintenance Category	Urban or Rural
		Street Name or Description	Dist. m	Street Name or Description	Dist. m							
369	NOARANA DRIVE	Evan James Drive	0	Glenfern Ct	122	T	S	Y	Jan-80	Bitumen	Access	Urban
4528	NOARANA DRIVE	Glenfern Court	122	Seal Change	520	T	S	Y		Bitumen	Access	Urban
4529	NOARANA DRIVE	Seal Change	520	Seal Change	808	T	S	Y		Bitumen	Access	Urban
4530	NOARANA DRIVE	Seal Change	808	Start of Bowl	1,085	T	S	Y		Bitumen	Access	Urban
4531	NOARANA DRIVE	Start of Bowl	1,085	End of Old Bowl	1,110	T	S	Y		Bitumen	Access	Urban
4560	NOARANA DRIVE	End of Old Bowl	1,110	End of Bowl	1,312	T	S	Y		Bitumen	Access	Urban
371	NOONAN STREET	Goomalibee Street	0	Swanlea Avenue	100	T	S	Y	Jan-01	Bitumen	Access	Urban
793	NOORAMUNGA ROAD	Benalla Tocumwal Road	0	Devenish Road	3,285	R	US	Y	Jan-01	Gravel	Access	Rural
4341	NORMAN PLACE	Ironbark Drive	0	End	60	T	S	Y	Jan-10	Asphalt	Access	Urban
4241	NORTH ROAD	Racecourse Road	0	Old Farnley Road	1,340	R	S	Y	Jan-01	Sealed	Access	Rural
4242	NORTH ROAD	Old Farnley Road	1,340	Link Road	3,040	R	S	Y	Jan-01	Sealed	Access	Rural
372	NUNN STREET	Bridge Street	0	Fawckner Drive	41	T	S	Y	Jan-01	Bitumen	Collector	Urban
4464	NUNN STREET (North Bound)	Church Street	217	Rail Crossing	700	T	NP	N		Bitumen	Main Road	Urban
4465	NUNN STREET (North Bound)	Bridge Street	0	Church Street	217	T	S	N		Bitumen	Main Road	Urban
4462	NUNN STREET (South Bound)	Bridge Street	0	Church Street	217	T	NP	N		Sealed	Access	Urban
4463	NUNN STREET (South Bound)	Church Street	217	Rail Crossing	700	T	S	N		Sealed	Access	Urban
794	NURSERY LANE	Goomalibee Road	0	End	1,210	R	US	Y	Jan-01	Gravel	Limited Access	Rural
373	OAK AVENUE	Waller Street	0	Amber Avenue	181	T	S	Y	Jan-01	Bitumen	Access	Urban
374	O'DEA ROAD	Kilfeera Road	0	Pavement Change	475	R	S	Y	Jan-01	Bitumen	Access	Rural
375	O'DEA ROAD	Pavement Change	475	1.89 Centre	1,910	R	S	Y	Jan-01	Bitumen	Access	Rural
376	O'DEA ROAD	1.89 Centre	1,910	End of Seal	3,610	R	S	Y	Jan-01	Bitumen	Access	Rural
377	O'DEA ROAD	End of Seal	3,610	Seg 378	6,410	R	US	Y	Jan-01	Gravel	Access	Rural
378	O'DEA ROAD	Seg 377	6,410	Seg 795	8,100	R	US	Y	Jan-01	Gravel	Access	Rural

Seg I.D. No.	ROAD OR STREET NAME	SEGMENT DETAIL				Rural or Town	Sealed or Un Sealed	Road Register Details		AssetAsyst		
		FROM		TO				Public Road "Y" Yes "N" No	Date Proclaimed Public Road	Surface Type	Road Maintenance Category	Urban or Rural
		Street Name or Description	Dist. m	Street Name or Description	Dist. m							
795	O'DEA ROAD	Seg 378	8,100	gate	8,985	R	US	Y	Jan-01	Gravel	Access	Rural
1160	O'DEA ROAD	Gate	8,985	gate	10,590	R	US	Y	Jan-01	Gravel	Limited Access	Rural
1161	O'DEA ROAD SOUTH	Prop Ent Rt	1,180	gate	1,860	R	US	Y	Jan-01	Gravel	Limited Access	Rural
1162	O'DEA ROAD SOUTH	Tiger Hill Road	0	Prop Ent Rt	1,180	R	US	Y	Jan-01	Gravel	Access	Rural
379	OLD FARNLEY ROAD	Dennis Road	0	Tip	1,030	R	S	Y	Jan-01	Bitumen	Access	Rural
1021	OLD FARNLEY ROAD	Tip	1,030	End	1,750	R	US	Y	Jan-01	Gravel	Limited Access	Rural
1060	OLD HUME HIGHWAY	Glenrowan Boweya Road	4,200	Railway	5,675	R	S	Y	Jan-01	Bitumen	Access	Rural
796	OLD LURG ROAD	Kilfeera Road	0	Winton Lurg Road	5,500	R	US	Y	Jan-01	Gravel	Access	Rural
797	OLD TATONG ROAD	Tatong Moorngag Road	0	Mitchell Road	2,450	R	US	Y	Jan-01	Gravel	Access	Rural
380	OLD THOONA ROAD	Midland Highway	0	Railway Line	1,240	R	S	Y	Jan-01	Bitumen	Collector	Rural
381	OLD THOONA ROAD	Benalla Yarrowonga Road	5,430	Cherrytree Lane	10,130	R	US	Y	Jan-01	Gravel	Access	Rural
382	OLD THOONA ROAD	Cherrytree Lane	10,130	Seg 383	10,700	R	US	Y	Jan-01	Gravel	Access	Rural
383	OLD THOONA ROAD	Seg 383	10,700	Seg 384	10,920	R	US	Y	Jan-01	Gravel	Access	Rural
384	OLD THOONA ROAD	Seg 384	10,920	north of bend	11,920	R	US	Y	Jan-01	Gravel	Access	Rural
385	OLD THOONA ROAD	north of bend	11,920	Seg 386	12,990	R	US	Y	Jan-01	Gravel	Access	Rural
386	OLD THOONA ROAD	Seg 386	12,990	Goorambat Thoona Road	13,900	R	US	Y	Jan-01	Gravel	Access	Rural
4488	OLD THOONA ROAD	Seal Change	3,630	Benalla Yarrowonga Road	5,430	R	S	Y		Sealed	Collector	Rural
4532	OLD THOONA ROAD	Railway Line	1,240	Seal Change	2,615	R	S	Y		Sealed	Collector	Rural

Seg I.D. No.	ROAD OR STREET NAME	SEGMENT DETAIL				Rural or Town	Sealed or Un Sealed	Road Register Details		AssetAsyst		
		FROM		TO				Public Road "Y" Yes "N" No	Date Proclaimed Public Road	Surface Type	Road Maintenance Category	Urban or Rural
		Street Name or Description	Dist. m	Street Name or Description	Dist. m							
4533	OLD THOONA ROAD	Seal Change	2,615	Seal Change	3,630	R	S	Y		Sealed	Collector	Rural
4395	OLD TOLMIE ROAD	Property No 81 Left Side	810	End of Council Assets	1,980	R	US	Y		Unsealed	Access	Rural
4396	OLD TOLMIE ROAD	Tatong Tolmie Road	0	Property No 81 Left Side	810	R	US	Y		Unsealed	Access	Rural
387	OLIVERS ROAD	Cowan Street	0	Grant Drive	880	T	S	Y	Jan-80	Bitumen	Collector	Urban
4550	O'LOUGHLIN DRIVE	Cowan Street	0	Simkin Drive	140	T	S			Sealed	Access	Urban
801	O'SHANASSY ROAD	Bungeet Road	0	Salmon Road	1,790	R	US	Y	Jan-01	Gravel	Access	Rural
4339	PALMERSTON STREET (South)	Quarry Street	0	Hume Freeway	870	R	S	Y	Jan-01	Sealed	Collector	Rural
803	PALMERSTON STREET	Quarry Road	0	Benalla Baddaginnie Road	490	R	S	Y	Jan-01	Sealed	Link	Rural
4224	PALMERSTON STREET	Benalla Baddaginnie Road	490	0.86 Elgin	910	R	S	Y	Jan-01	Sealed	Link	Rural
4225	PALMERSTON STREET	0.86 Elgin	910	Pagets Road	1,470	R	S	Y	Jan-01	Sealed	Link	Rural
804	PAOLINI LANE	Quinn Road	0	End	200	R	US	Y	Jan-01	Gravel	Access	Rural
389	PARK PLACE	Kurrajong Court	0	End	73	T	S	Y	Jan-80	Bitumen	Access	Urban
4228	PARK STREET	Halls Road	0	End	110	R	US	Y	Jan-01	Gravel	Access	Rural
805	PARKER ROAD	Glenrowan Boweya Road Signed as Boundary Road	0	Derrick Road	2,040	R	US	Y	Jan-01	Gravel	Access	Rural
390	PARKVIEW PARADE	South Street	0	End	437	T	S	Y	Jan-01	Bitumen	Access	Urban
1070	PEARCE LANE	Midland Highway (Swanpool)	0	End	380	R	US	Y	Jan-01	Gravel	Access	Rural
806	PEARCE ROAD	Lima East Road	0	End	1,900	R	US	Y	Jan-01	Gravel	Access	Rural
807	PEARSON ROAD	Benalla Winton	0	Morey Road	1,660	R	US	Y	Jan-01	Gravel	Limited	Rural

Seg I.D. No.	ROAD OR STREET NAME	SEGMENT DETAIL				Rural or Town	Sealed or Un Sealed	Road Register Details		AssetAsyst		
		FROM		TO				Public Road "Y" Yes "N" No	Date Proclaimed Public Road	Surface Type	Road Maintenance Category	Urban or Rural
		Street Name or Description	Dist. m	Street Name or Description	Dist. m							
		Road								Access		
808	PECK ROAD	Property No 256	2,560	Benalla Yarrowonga Road	6,200	R	US	Y	Jan-01	Gravel	Limited Access	Rural
848	PECK ROAD	Benalla Tocumwal Road	0	Property No 256	2,560	R	US	Y	Jan-01	Gravel	Access	Rural
391	PEPPERMINT PLACE	Kilfeera Road	0	End	45	T	S	Y	Jan-00	Bitumen	Access	Urban
392	PERTH STREET	Salisbury Street	0	Samaria Road	409	T	S	Y	Jan-01	Bitumen	Access	Urban
1076	PETTICOAT LANE	Palmerston Street	0	Eversley Street	202	R	US	Y	Jan-00	Gravel	Access	Rural
1098	PLAYGROUND CARPARK	Wedge Street	0	End	60	T	S	N		Bitumen	Access	Urban
393	PLOVER PLACE	River Gum Avenue	0	End	45	T	S	Y	Jan-90	Bitumen	Access	Urban
394	PLUM COURT	Arundel Street	0	End	85	T	S	Y	Jan-90	Bitumen	Access	Urban
809	PLUM LANE	Benalla Tatong Road	0	End	690	T	S	Y	Jan-01	Bitumen	Access	Urban
810	POLICE PADDOCK LANE	Kealy Road	0	End	520	R	US	Y	Jan-01	Gravel	Access	Rural
4360	POLICE TRACK	End of Seal	4,690	State Forest Shig	5,045	R	US	Y		Unsealed	Access	Rural
4361	POLICE TRACK	Start of Seal	3,495	End of Seal	4,690	R	S	Y		Sealed	Access	Rural
4362	POLICE TRACK	End of Seal	2,155	Start of Seal	3,495	R	S	Y		Sealed	Access	Rural
4363	POLICE TRACK	Seal Change	1,760	End of Seal	2,155	R	S	Y		Sealed	Access	Rural
4364	POLICE TRACK	Start of Seal	1,395	Seal Change	1,760	R	S	Y		Sealed	Access	Rural
4365	POLICE TRACK	End of Seal	375	Start of Seal	1,395	R	S	Y		Sealed	Access	Rural
4366	POLICE TRACK	Renkins Road	0	End of Seal	375	R	S	Y		Sealed	Access	Rural
812	PORTERS ROAD	Kealy Road	0	End	1,010	R	US	Y	Jan-01	Gravel	Access	Rural
894	PRICE ROAD	Benalla Winton Road	0	Morey Road	1,660	R	US	Y	Jan-01	Gravel	Limited Access	Rural
813	PRICE ROAD (Lima South)	Midland Highway	0	End	320	R	US	Y	Jan-01	Gravel	Access	Rural
814	PRINSEN LANE	Jones Road	0	End	650	R	US	Y	Jan-01	Gravel	Access	Rural
395	PSALTIS PARADE	Coster Street	0	End	345	T	S	Y	Jan-70	Bitumen	Access	Urban
396	PURCELL STREET	Martin Place	0	Egmont Street	305	T	S	Y	Jan-01	Bitumen	Access	Urban

Seg I.D. No.	ROAD OR STREET NAME	SEGMENT DETAIL				Rural or Town	Sealed or Un Sealed	Road Register Details		AssetAsyst		
		FROM		TO				Public Road "Y" Yes "N" No	Date Proclaimed Public Road	Surface Type	Road Maintenance Category	Urban or Rural
		Street Name or Description	Dist. m	Street Name or Description	Dist. m							
397	QUANTRILL AVENUE	Garden Street	0	End	100	T	S	Y	Jan-01	Bitumen	Access	Urban
1074	QUARRY LANE	Palmerston Street	0	Reserve	200	R	US	Y	Jan-01	Gravel	Access	Rural
398	QUINN ROAD	Midland Highway	0	Pavement Change	1,160	R	S	Y	Jan-01	Bitumen	Collector	Rural
399	QUINN ROAD	Pavement Change	1,160	1.47 Wallace Road	1,530	R	S	Y	Jan-01	Bitumen	Collector	Rural
400	QUINN ROAD	1.47 Wallace Road	1,530	2.10 Dicker Road	2,190	R	S	Y	Jan-01	Bitumen	Collector	Rural
401	QUINN ROAD	2.10 Dicker Road	2,190	Stewarton Road	4,390	R	S	Y	Jan-01	Bitumen	Collector	Rural
815	QUINN ROAD	Stewarton Road	4,390	Goorambat Dookie College Road	6,510	R	US	Y	Jan-01	Gravel	Collector	Rural
402	RACECOURSE ROAD	Midland Highway	0	Railway Line	1,050	T	S	Y	Jan-01	Bitumen	Link	Urban
403	RACECOURSE ROAD	Railway Line	1,050	Witt Street	2,080	T	S	Y	Jan-01	Bitumen	Link	Urban
817	RAILWAY PARADE	Hall Road	0	End	200	R	US	Y	Jan-01	Gravel	Access	Rural
404	RAILWAY PLACE	Midland Highway	0	Commercial Road	210	T	S	Y	Jan-01	Bitumen	Collector	Urban
1077	RAILWAY STREET	Palmerston Street	0	Green Street	110	R	US	Y	Jan-01	Gravel	Access	Rural
820	RAYNER ROAD	Green Road	0	End	1,000	R	US	Y	Jan-80	Gravel	Access	Rural
405	REBBECHI COURT	Psaltis Parade	0	End	40	T	S	Y	Jan-80	Bitumen	Access	Urban
821	REEF HILLS ROAD	Midland Highway	0	Benalla Warrenbayne Road	9,080	R	US	Y	Jan-01	Gravel	Access	Rural
406	REGENCY COURT	Statesman Drive	0	End	105	T	S	Y	Jan-80	Bitumen	Access	Urban
407	REILLY AVENUE	Bridge Street	0	End	140	T	S	Y	Jan-01	Bitumen	Access	Urban
822	RENKIN ROAD	Lima Road	0	End	1,280	R	US	Y	Jan-01	Gravel	Access	Rural
408	RIDE AVENUE	Goomalibee Street	0	Charles Street	204	T	S	Y	Jan-01	Bitumen	Access	Urban
4432	RIVER ROAD	Seal Change	1,760	Harris Road	3,290	R	S	Y		Sealed	Collector	Rural
4433	RIVER ROAD	Tarnook Road	0	Seal Change	1,760	R	S	Y		Sealed	Collector	Rural
410	RIVERGUM	Benalla Tatong	0	End	400	T	S	Y	Jan-80	Bitumen	Access	Urban

Seg I.D. No.	ROAD OR STREET NAME	SEGMENT DETAIL				Rural or Town	Sealed or Un Sealed	Road Register Details		AssetAsyst		
		FROM		TO				Public Road "Y" Yes "N" No	Date Proclaimed Public Road	Surface Type	Road Maintenance Category	Urban or Rural
		Street Name or Description	Dist. m	Street Name or Description	Dist. m							
	AVENUE	Road										
412	RIVERVIEW ROAD	Coster Street	0	Union Street	553	T	S	Y	Jan-01	Bitumen	Collector	Urban
823	ROBERTS ROAD	Boxwood Road	8,080	Benalla Tocumwal Road	10,540	R	US	Y	Jan-01	Gravel	Access	Rural
990	ROBERTS ROAD	Dookie College Road	0	Boxwood Road	8,080	R	US	Y	Jan-01	Gravel	Limited Access	Rural
413	ROBINSON COURT	Faithfull Street	0	End	120	T	S	Y	Jan-70	Bitumen	Access	Urban
824	ROBINSON ROAD	Swanpool Warrenbayne Road	0	End	1,275	R	US	Y	Jan-01	Gravel	Access	Rural
414	ROE STREET	Midland Highway	0	Gillies Street	460	T	S	Y	Jan-01	Bitumen	Access	Urban
4327	ROE STREET	Gillies Street	460	end of seal	670	T	S	Y	Jan-01	Bitumen	Access	Urban
4328	ROE STREET	end of seal	670	End of road	900	T	US	Y	Jan-01	Gravel	Access	Urban
826	ROGASH ROAD	Kilfeera Road	0	End	900	R	US	Y	Jan-01	Gravel	Access	Rural
416	ROSE COURT	Cook Street	0	End	86	T	S	Y	Jan-70	Bitumen	Access	Urban
417	ROSS COURT	Harold Street	0	End	50	T	S	Y	Jan-70	Bitumen	Access	Urban
827	ROSS LANE	Seg 826	1,350	Greta Road	3,560	R	US	Y	Jan-01	Gravel	Limited Access	Rural
828	ROSS LANE	Glenrowan West Road	0	Seg 827	1,350	R	US	Y	Jan-01	Gravel	Limited Access	Rural
829	ROTHESAY ROAD	Benalla Tatong Road	0	Old Tatong Road	9,160	R	US	Y	Jan-01	Gravel	Limited Access	Rural
638	ROWAN LANE	Glenrowan Boweya Road	0	Upper Taminick Road	1,390	R	US	Y	Jan-01	Gravel	Access	Rural
418	ROYAL AVENUE	Waller Street	0	Amber Avenue	180	T	S	Y	Jan-01	Bitumen	Access	Urban
419	RUSSELL STREET	Cook Street	0	end	320	T	S	Y	Jan-01	Bitumen	Access	Urban
831	RYAN ROAD	Stewarton Road	0	Goorambat Dookie College Road	2,040	R	US	Y	Jan-01	Gravel	Limited Access	Rural
420	RYAN STREET	Midland Highway EOS	0	Holloway Street	345	T	S	Y	Jan-01	Bitumen	Access	Urban
422	SALEYARD ROAD (North)	Saleyards Road North End	0	End of Seal	200	T	S	Y	Jan-01	Bitumen	Access	Urban

Seg I.D. No.	ROAD OR STREET NAME	SEGMENT DETAIL				Rural or Town	Sealed or Un Sealed	Road Register Details		AssetAsyst		
		FROM		TO				Public Road "Y" Yes "N" No	Date Proclaimed Public Road	Surface Type	Road Maintenance Category	Urban or Rural
		Street Name or Description	Dist. m	Street Name or Description	Dist. m							
832	SALEYARD ROAD (North)	End of Seal	200	Saleyards Road	600	T	US	Y	Jan-01	Gravel	Access	Urban
421	SALEYARDS ROAD	Gillies Street EOS	0	Witt Street	1,180	T	S	Y	Jan-01	Bitumen	Collector	Urban
423	SALISBURY STREET	Railway Reserve	0	MacKellar Street	290	T	S	Y	Jan-01	Bitumen	Link	Urban
424	SALISBURY STREET	MacKellar Street	290	Church Street	530	T	S	Y	Jan-01	Bitumen	Link	Urban
425	SALISBURY STREET	Church Street	530	Bridge Street	780	T	S	Y	Jan-01	Bitumen	Link	Urban
1039	SALISBURY STREET	Bridge Street	780	Coster Street	1,280	T	S	Y	Jan-01	Bitumen	Link	Urban
1037	SALISBURY STREET (North)	Railway Reserve	0	Gay Street	140	T	S	Y	Jan-01	Bitumen	Link	Urban
427	SAMARIA ROAD	Benalla Tatong Road	3,420	Seg 428	4,550	R	S	Y	Jan-01	Bitumen	Link	Rural
428	SAMARIA ROAD	Seg 428	4,550	Seal Change	5,430	R	S	Y	Jan-01	Bitumen	Link	Rural
429	SAMARIA ROAD	Seal Change	5,430	Seg 430	6,550	R	S	Y	Jan-01	Bitumen	Link	Rural
430	SAMARIA ROAD	Seg 430	6,550	Seg 431	7,180	R	S	Y	Jan-01	Bitumen	Link	Rural
431	SAMARIA ROAD	Seg 431	7,180	Seg 432	8,110	R	S	Y	Jan-01	Bitumen	Link	Rural
432	SAMARIA ROAD	Seg 432	8,110	Burns Lane	8,930	R	S	Y	Jan-01	Bitumen	Link	Rural
433	SAMARIA ROAD	Burns Lane	8,930	Segment Change	10,010	R	S	Y	Jan-01	Bitumen	Link	Rural
434	SAMARIA ROAD	Segment Change	10,010	10.83 Karn	10,710	R	S	Y	Jan-01	Bitumen	Link	Rural
435	SAMARIA ROAD	10.83 Karn	10,710	Seg 436	11,930	R	S	Y	Jan-01	Bitumen	Link	Rural
436	SAMARIA ROAD	Seg 436	11,930	Arnott Road	12,830	R	S	Y	Jan-01	Bitumen	Link	Rural
437	SAMARIA ROAD	Arnott Road	12,830	Seg 438	13,960	R	S	Y	Jan-01	Bitumen	Link	Rural
438	SAMARIA ROAD	Seg 438	13,960	14.80 Mt Pleasant	14,970	R	S	Y	Jan-01	Bitumen	Link	Rural
439	SAMARIA ROAD	14.80 Mt Pleasant	14,970	Seg 440	16,070	R	S	Y	Jan-01	Bitumen	Link	Rural
440	SAMARIA ROAD	Seg 440	16,070	16.51 Knight	16,840	R	S	Y	Jan-01	Bitumen	Link	Rural
441	SAMARIA ROAD	16.51 Knight	16,840	Seg 442	17,970	R	S	Y	Jan-01	Bitumen	Link	Rural
442	SAMARIA ROAD	Seg 442	17,970	Martins Road	18,715	R	S	Y	Jan-01	Bitumen	Link	Rural
443	SAMARIA ROAD	Martins Road	18,715	19.61 Castle Hill	20,025	R	S	Y	Jan-01	Bitumen	Link	Rural
444	SAMARIA ROAD	19.61 Castle Hill	20,025	Seg 491	20,640	R	S	Y	Jan-01	Bitumen	Link	Rural

Seg I.D. No.	ROAD OR STREET NAME	SEGMENT DETAIL				Rural or Town	Sealed or Un Sealed	Road Register Details		AssetAsyst		
		FROM		TO				Public Road "Y" Yes "N" No	Date Proclaimed Public Road	Surface Type	Road Maintenance Category	Urban or Rural
		Street Name or Description	Dist. m	Street Name or Description	Dist. m							
445	SAMARIA ROAD	Seg 493	23,700	Seg 446	25,300	R	S	Y	Jan-01	Bitumen	Link	Rural
446	SAMARIA ROAD	Seg 447	26,800	28.16 Mt Samaria	28,290	R	S	Y	Jan-01	Bitumen	Link	Rural
447	SAMARIA ROAD	28.16 Mt Samaria	28,290	seg 449	29,135	R	S	Y	Jan-01	Bitumen	Link	Rural
449	SAMARIA ROAD	seg 449	29,135	School House Road	30,000	R	S	Y	Jan-01	Bitumen	Link	Rural
491	SAMARIA ROAD	Seg 444	20,640	Seg 492	21,525	R	S	Y	Jan-01	Bitumen	Link	Rural
492	SAMARIA ROAD	Seg 491	21,525	Seg 493	22,700	R	S	Y	Jan-01	Bitumen	Link	Rural
493	SAMARIA ROAD	Seg 492	22,700	Seg 445	23,700	R	S	Y	Jan-01	Bitumen	Link	Rural
4534	SAMARIA ROAD	Seal Change	25,300	Seal Change	26,225	R	S	Y		Bitumen	Link	Rural
4535	SAMARIA ROAD	Seal Change	26,225	Seal Change	26,800	R	S	Y		Bitumen	Link	Rural
426	SAMARIA ROAD (Rural City)	Bridge Street	0	Benalla Tatong Road	900	T	S	Y	Jan-01	Bitumen	Link	Urban
833	SAMMON ROAD	Goorambat Thoona Road	0	OShanassy Road	4,120	R	US	Y	Jan-01	Gravel	Limited Access	Rural
4486	SAMMON ROAD	Start of Seal	7,180	Bungeet Road	7,530	R	S	Y		Sealed	Access	Rural
4487	SAMMON ROAD	O'Shanassy Road	4,120	Start of Seal	7,180	R	US	Y		Unsealed	Access	Rural
450	SARGEANT ROAD	Farnley Road	0	End	330	R	US	Y	Jan-01	Gravel	Access	Rural
1082	SAUNDERS ROAD	Goorambat Chesney Road	0	Hooper Road	1,750	R	US	Y	Jan-01	Gravel	Access	Rural
836	SAWYER ROAD	Samaria Road	0	House No 286	2,860	R	US	Y	Jan-01	Gravel	Access	Rural
451	SAYERS ROAD	Goorambat - Thoona Road	0	Irvine Road	4,450	R	S	Y	Jan-01	Bitumen	Collector	Rural
452	SAYERS ROAD	Irvine Road	4,450	Glenrowan Boweya Road	6,250	R	S	Y	Jan-01	Bitumen	Collector	Rural
837	SCHOLLES ROAD	Midland Highway	0	End of Pavement	940	R	US	Y	Jan-01	Gravel	Access	Rural
938	SCHOOL HOUSE ROAD	Samaria Road	0	Exton Road	1,890	R	US	Y	Jan-01	Gravel	Access	Rural
1063	SCHOOL ROAD	Warrenbayne Post Office Road	0	Stow Road	365	R	S	Y	Jan-01	Bitumen	Access	Rural
1140	SCHULZ STREET	Box Lane	0	Fraser Street	185	T	S	Y	Jan-02	Bitumen	Access	Urban
1017	SCRUBBY LANE	Molyullah Tatong Road	0	ODEa Road	2,400	R	US	Y	Jan-01	Gravel	Limited Access	Rural

Seg I.D. No.	ROAD OR STREET NAME	SEGMENT DETAIL				Rural or Town	Sealed or Un Sealed	Road Register Details		AssetAsyst		
		FROM		TO				Public Road "Y" Yes "N" No	Date Proclaimed Public Road	Surface Type	Road Maintenance Category	Urban or Rural
		Street Name or Description	Dist. m	Street Name or Description	Dist. m							
453	SECOND AVENUE	Faithfull Street	0	Coish Avenue	80	T	S	Y	Jan-60	Bitumen	Access	Urban
4546	SENATOR DRIVE	Cowan Street	0	Weary Dunlop Drive	192	T	S			Sealed	Access	Urban
4552	SENATOR DRIVE	Weary Dunlop Drive	210	End of bowl	244	R	S			Sealed	Access	Urban
842	SERVICE ROAD	Swanpool Lima Road	0	Midland Highway	330	R	US	Y	Jan-01	Gravel	Access	Rural
454	SESSIONS ROAD	Whites Road	0	Seg 1165	870	R	S	Y	Jan-01	Bitumen	Access	Rural
1165	SESSIONS ROAD	Seg 1165	870	end	1,510	R	US	Y	Jan-01	Gravel	Limited Access	Rural
455	SHADFORTH STREET	Arundel Street	0	Cook Street	375	T	S	Y	Jan-01	Bitumen	Collector	Urban
457	SHARP ROAD	Benalla Tocumwal Road	0	Seg 458	900	R	S	Y	Jan-01	Bitumen	Access	Rural
458	SHARP ROAD	Seg 457	900	Quinn Road	1,820	R	S	Y	Jan-01	Bitumen	Access	Rural
456	SHARPE STREET	Mackellar Street	0	Benalla Street	160	T	S	Y	Jan-01	Bitumen	Access	Urban
459	SHAWBROOK AVENUE	Benalla Tatong Road	0	end	252	T	S	Y	Jan-95	Bitumen	Access	Urban
460	SHORT STREET	Moore Street	0	end	85	T	S	Y	Jan-01	Bitumen	Access	Urban
4553	SILVA DRIVE	Midland Highway	0	End of Bowl	108	R	US			Gravel	Access	Urban
4551	SIMKIN DRIVE	West End	0	East End	120	T	S			Sealed	Access	Urban
1142	SIR EDWARD DRIVE	Moran Street	0	Seal Change	100	T	S	Y	Jan-03	Asphalt	Access	Urban
4547	SIR EDWARD DRIVE	Seal Change	100	Senator Drive	170	T	S	Y		Asphalt	Access	Urban
844	SLOAN ROAD	House	3,100	Tarnook Road	3,650	R	US	Y	Jan-01	Gravel	Access	Rural
868	SLOAN ROAD	Kelleher Road	1,950	House	3,100	R	US	Y	Jan-01	Gravel	Access	Urban
1174	SLOAN ROAD	Carroll Road	0	Kelleher Road	1,950	R	US	Y	Jan-01	Gravel	Limited Access	Rural
1137	SMITH LANE	Palmerston Street	0	End	20	R	US	Y	Jan-01	Gravel	Access	Rural
845	SMITH ROAD	Benalla Tatong Road	0	End	2,780	R	US	Y	Jan-01	Gravel	Access	Rural
4295	SMITHSON ROAD	Palmerston Street	0	House entrance	70	R	US	Y	Jan-01	Gravel	Access	Rural

Seg I.D. No.	ROAD OR STREET NAME	SEGMENT DETAIL				Rural or Town	Sealed or Un Sealed	Road Register Details		AssetAsyst		
		FROM		TO				Public Road "Y" Yes "N" No	Date Proclaimed Public Road	Surface Type	Road Maintenance Category	Urban or Rural
		Street Name or Description	Dist. m	Street Name or Description	Dist. m							
4296	SMITHSON ROAD	House entrance	70	Kelleher Road	1,330	R	US	Y	Jan-01	Gravel	Limited Access	Rural
461	SMYTHE STREET	MacKellar Street	0	Bridge Street	670	T	S	Y	Jan-01	Bitumen	Collector	Urban
1087	SMYTHE STREET	Bridge Street	670	Gray Street	900	T	NP	Y	Jan-01	Bitumen	Arterial	Urban
1072	SNOWY LANE	Benalla Yarrowonga Road	0	End	820	R	US	Y	Jan-01	Gravel	Access	Urban
164	SOUTH BOUNDARY ROAD	Broken Creek	1,470	Stoney Creek Road	2,665	R	US	Y	Jan-01	Gravel	Access	Rural
604	SOUTH BOUNDARY ROAD	Stoney Creek Road	2,665	Berthun Road	4,575	R	US	Y	Jan-01	Gravel	Access	Rural
664	SOUTH BOUNDARY ROAD	Devenish St James Road	5,680	Wylie Road	9,020	R	US	Y	Jan-01	Gravel	Access	Rural
856	SOUTH BOUNDARY ROAD	Benalla Yarrowonga Road	10,850	End (Old House)	11,950	R	US	Y	Jan-01	Gravel	Limited Access	Rural
872	SOUTH BOUNDARY ROAD	Wylie Road	9,020	Benalla Yarrowonga Road	10,850	R	US	Y	Jan-01	Gravel	Access	Rural
1025	SOUTH BOUNDARY ROAD	Benalla Tocumwal Road	0	Broken Creek	1,470	R	US	Y	Jan-01	Gravel	Limited Access	Rural
4257	SOUTH BOUNDARY ROAD	Berthun Road	4,575	Devenish St James Road	5,680	R	US	Y	Jan-01	Gravel	Access	Rural
462	SOUTH STREET	Kathryn Street	0	Parkview Parade	310	T	S	Y	Jan-01	Bitumen	Access	Urban
1083	SPINKS LANE	Goorambat Chesney Road	0	End	160	R	US	Y	Jan-01	Gravel	Access	Rural
751	SPINNEY LANE	School House Road	0	End	470	R	US	Y	Jan-01	Gravel	Access	Rural
463	SPRING CREEK ROAD	Tatong - Tolmie Road	0	segment end	1,650	R	S	Y	Jan-01	Bitumen	Access	Rural
465	STACEY STREET	Ascot Court	137	South Street	233	T	S	Y	Jan-80	Bitumen	Access	Urban
466	STACEY STREET	Benalla Tatong Road	0	Ascot Court	137	T	S	Y	Jan-80	Bitumen	Access	Urban
849	STANDISH LANE	Kilfeera Road	0	End	580	R	US	Y	Jan-01	Gravel	Access	Rural
850	STANLEY DRIVE	Greta Lurg Road	0	End	890	R	US	Y	Jan-80	Gravel	Access	Rural

Seg I.D. No.	ROAD OR STREET NAME	SEGMENT DETAIL				Rural or Town	Sealed or Un Sealed	Road Register Details		AssetAsyst		
		FROM		TO				Public Road "Y" Yes "N" No	Date Proclaimed Public Road	Surface Type	Road Maintenance Category	Urban or Rural
		Street Name or Description	Dist. m	Street Name or Description	Dist. m							
4414	STAPLETON COURT	Seal Change	45	End of Bowl	150	T	S	Y		Sealed	Access	Urban
4415	STAPLETON COURT	Bourke Drive	0	Seal Change	45	T	S	Y		Sealed	Access	Urban
468	STATESMAN DRIVE	Waller Street	0	Exton Court	303	T	S	Y	Jan-90	Bitumen	Access	Urban
1026	STEEL ROAD	Goomalibee Road	0	Four Mile Road	920	R	US	Y	Jan-01	Gravel	Limited Access	Rural
851	STEEL ROAD (South)	Four Mile Road	920	End	3,505	R	US	Y	Jan-01	Gravel	Access	Rural
852	STEEP LANE	Embling Road	0	End	910	R	US	Y	Jan-01	Gravel	Access	Rural
853	STEPHENS ROAD	Mitchell Road	0	End	540	R	US	Y	Jan-01	Gravel	Access	Rural
854	STEVES LANE	Warrenbayne Road	0	End	410	R	US	Y	Jan-01	Gravel	Access	Rural
469	STEWART STREET	Salisbury Street	0	End	176	T	S	Y	Jan-01	Bitumen	Access	Urban
472	STEWARTON ROAD	Love Road	12,910	Dam Rt Side	13,920	R	S	Y	Jan-01	Bitumen	Collector	Rural
475	STEWARTON ROAD	Seal Change	9,490	Major Plains Road	10,890	R	S	Y	Jan-01	Bitumen	Collector	Rural
476	STEWARTON ROAD	8.08 Ryan Road	8,480	Seal Change	9,490	R	S	Y	Jan-01	Bitumen	Collector	Rural
477	STEWARTON ROAD	Segment Change	7,480	8.08 Ryan Road	8,480	R	S	Y	Jan-01	Bitumen	Collector	Rural
478	STEWARTON ROAD	Benalla Boundary Road	6,460	Segment Change	7,480	R	S	Y	Jan-01	Bitumen	Collector	Rural
4424	STEWARTON ROAD	Wright Road	14,530	Quinn Road	16,155	R	S	Y		Sealed	Collector	Rural
4425	STEWARTON ROAD	Dam Right Side	13,920	Wright Road	14,530	R	S	Y		Sealed	Collector	Rural
4426	STEWARTON ROAD	Seal Change	11,525	Love Road	12,910	R	S	Y		Sealed	Collector	Rural
4427	STEWARTON ROAD	Major Plains Road	10,890	Seal Change	11,525	R	S	Y		Sealed	Collector	Rural

Seg I.D. No.	ROAD OR STREET NAME	SEGMENT DETAIL				Rural or Town	Sealed or Un Sealed	Road Register Details		AssetAsyst		
		FROM		TO				Public Road "Y" Yes "N" No	Date Proclaimed Public Road	Surface Type	Road Maintenance Category	Urban or Rural
		Street Name or Description	Dist. m	Street Name or Description	Dist. m							
1051	STOCK LANE	Palmerston Street	0	Freeway Stock Underpass	1,750	R	US	Y	Jan-01	Gravel	Limited Access	Rural
9	STONE CREEK ROAD	Harcourt Road	0	Boxwood Road	2,215	R	US	Y	Jan-01	Gravel	Limited Access	Rural
993	STONE CREEK ROAD	Boxwood Road	2,215	Shire Boundary	4,750	R	US	Y	Jan-01	Gravel	Access	Rural
1059	STORERS LANE	Mansfield Whitfield Road	0	End	200	R	US	Y	Jan-01	Gravel	Access	Rural
479	STOW ROAD	End of seal	1,620	segment end	4,790	R	US	Y	Jan-01	Gravel	Access	Rural
858	STOW ROAD	Benalla - Warrenbayne Road	0	School Road	400	R	US	Y	Jan-01	Gravel	Access	Rural
859	STOW ROAD	School Road	400	End of seal	1,620	R	S	Y	Jan-01	Sealed	Access	Rural
645	STRINGY BARK CREEK ROAD	Tatong Tolmie Road	0	Old Tolmie Road	1,875	R	US	Y	Jan-01	Gravel	Access	Rural
861	SUDHOLZ ROAD	Greta Road	0	Prop Ent Left	1,415	R	US	Y	Jan-01	Gravel	Access	Rural
480	SWANLEA AVENUE	Kent Street	0	End of Bowl	124	T	S	Y	Jan-01	Bitumen	Access	Urban
481	SWANPOOL LIMA ROAD	Midland Highway	0	1.42 Lima East	1,495	R	S	Y	Jan-01	Bitumen	Collector	Rural
482	SWANPOOL LIMA ROAD	1.42 Lima East	1,495	Seal Change	2,260	R	S	Y	Jan-01	Bitumen	Collector	Rural
483	SWANPOOL LIMA ROAD	Seal Change	2,260	Seg.484	3,220	R	S	Y	Jan-01	Bitumen	Collector	Rural
484	SWANPOOL LIMA ROAD	Seg.484	3,220	Lima Road	4,205	R	S	Y	Jan-01	Bitumen	Collector	Rural
486	SWANPOOL ROAD	Midland Highway	0	Seal Change	710	R	S	Y	Jan-01	Bitumen	Collector	Rural
487	SWANPOOL ROAD	Seal Change	710	Butter Factory Lane	1,075	R	S	Y	Jan-01	Bitumen	Collector	Rural
488	SWANPOOL ROAD	Butter Factory Lane	1,075	1.86 Warnook	1,630	R	S	Y	Jan-01	Bitumen	Collector	Rural
489	SWANPOOL	1.86 Warnook	1,630	Segment Change	2,980	R	S	Y	Jan-01	Bitumen	Collector	Rural

Seg I.D. No.	ROAD OR STREET NAME	SEGMENT DETAIL				Rural or Town	Sealed or Un Sealed	Road Register Details		AssetAsyst		
		FROM		TO				Public Road "Y" Yes "N" No	Date Proclaimed Public Road	Surface Type	Road Maintenance Category	Urban or Rural
		Street Name or Description	Dist. m	Street Name or Description	Dist. m							
	ROAD											
490	SWANPOOL ROAD	Segment Change	2,980	Samaria Road	4,680	R	S	Y	Jan-01	Bitumen	Collector	Rural
4398	SWANPOOL SERVICE ROAD	Seal Change	80	Midland Highway	270	R	S	N		Sealed	Access	Rural
4399	SWANPOOL SERVICE ROAD	Swanpool Road	0	Seal Change	80	R	S	N		Sealed	Access	Rural
501	SWANPOOL WARRENBAYNE ROAD	Midland Highway	0	Seal Change	2,235	R	S	Y	Jan-01	Bitumen	Link	Rural
4378	SWANPOOL WARRENBAYNE ROAD	Seal Change	7,975	Benalla Warrenbayne Road	8,020	R	S	Y		Sealed	Link	Rural
4379	SWANPOOL WARRENBAYNE ROAD	5.80 Dobson Road	5,866	Seal Change	7,975	R	S	Y		Sealed	Link	Rural
4380	SWANPOOL WARRENBAYNE ROAD	Seal Change	5,755	5.80 Dobson Road	5,866	R	S	Y		Sealed	Link	Rural
4381	SWANPOOL WARRENBAYNE ROAD	Seal Change	2,235	Seal Change	5,755	R	S	Y		Sealed	Link	Rural
4000	SYDNEY ROAD	Witt Street	1,343	60/80 sign	2,010	T	NP	N	Jan-01	Bitumen	Arterial	Urban
4100	SYDNEY ROAD	60/80 sign	2,010	West Abutment of Winton Creek Bridge	2,745	T	NP	N	Jan-01	Bitumen	Arterial	Urban
1135	SYDNEY ROAD (Service Road)	Sydney Road EOS	0	Sydney Road EOS	218	T	S	Y	Jan-01	Bitumen	Access	Urban
4497	TAMINICK GAP ROAD	Seal Change	2,600	Municipal Boundary	3,490	R	S	Y		Sealed	Link	Rural
4498	TAMINICK GAP ROAD	Upper Taminick Road	1,625	Seal Change	2,600	R	S	Y		Sealed	Link	Rural

Seg I.D. No.	ROAD OR STREET NAME	SEGMENT DETAIL				Rural or Town	Sealed or Un Sealed	Road Register Details		AssetAsyst		
		FROM		TO				Public Road "Y" Yes "N" No	Date Proclaimed Public Road	Surface Type	Road Maintenance Category	Urban or Rural
		Street Name or Description	Dist. m	Street Name or Description	Dist. m							
4499	TAMINICK GAP ROAD	Glenrowan Boweya Road	0	Upper Taminick Road	1,625	R	S	Y		Sealed	Link	Rural
4570	TAMINICK GAP ROAD	Municipal Boundary	3,490	Hillcrest Boundary	4,070	R	S	Y		Sealed	Link	Rural
16	TARNOOK ROAD	Basin Road	6,475	Burness Road	8,260	R	S	Y	Jan-01	Bitumen	Link	Rural
17	TARNOOK ROAD	Burness Road	8,260	River Road	14,440	R	S	Y	Jan-01	Bitumen	Link	Rural
18	TARNOOK ROAD	River Road	14,440	Midland Highway	16,100	R	S	Y	Jan-01	Bitumen	Link	Rural
978	TARNOOK ROAD	Pagets Road	1,310	Leggat Lane	2,940	R	S	Y	Jan-01	Bitumen	Link	Rural
4430	TARNOOK ROAD	Seal Change	5,545	Basin Road	6,475	R	S	Y		Sealed	Link	Rural
4431	TARNOOK ROAD	Leggat Lane	2,940	Seal Change	5,545	R	S	Y		Sealed	Link	Rural
494	TATONG MOORNGAG ROAD	Seg.495	6,040	Samaria Road	6,410	R	S	Y	Jan-01	Bitumen	Collector	Rural
495	TATONG MOORNGAG ROAD	Seg.496	4,660	Seg.494	6,040	R	S	Y	Jan-01	Bitumen	Collector	Rural
496	TATONG MOORNGAG ROAD	Seg.497	2,945	Seg.495	4,660	R	S	Y	Jan-01	Bitumen	Collector	Rural
497	TATONG MOORNGAG ROAD	Seg.498	1,535	Seg.496	2,945	R	S	Y	Jan-01	Bitumen	Collector	Rural
498	TATONG MOORNGAG ROAD	Mitchell Road	985	Seg.497	1,535	R	S	Y	Jan-01	Bitumen	Collector	Rural
499	TATONG MOORNGAG ROAD	Tatong Tolmie Road	0	Seg.500	315	R	S	Y	Jan-01	Bitumen	Collector	Rural
500	TATONG MOORNGAG ROAD	Seg.499	315	Mitchell Road	985	R	S	Y	Jan-01	Bitumen	Collector	Rural
879	TAYLOR ROAD	Benalla Tocumwal Road	0	End	1,330	R	US	Y	Jan-01	Gravel	Access	Rural
505	TERRETT ROAD	Goomalibee Road	0	Bridge	3,080	R	S	Y	Jan-01	Bitumen	Link	Rural

Seg I.D. No.	ROAD OR STREET NAME	SEGMENT DETAIL				Rural or Town	Sealed or Un Sealed	Road Register Details		AssetAsyst		
		FROM		TO				Public Road "Y" Yes "N" No	Date Proclaimed Public Road	Surface Type	Road Maintenance Category	Urban or Rural
		Street Name or Description	Dist. m	Street Name or Description	Dist. m							
862	TERRETT ROAD	Bridge	3,080	Goomalibee Road	4,350	R	US	Y	Jan-01	Gravel	Link	Rural
4572	TERRETT ROAD EXTENSION	Seal	0	Gateway	125	R	US	Y	Aug-17	Gravel	Limited Access	Rural
4338	THE CULDESAC	Benalla Baddaginnie Road	0	End	169	T	S	Y	Aug-09	Asphalt	Access	Urban
506	THIRD AVENUE	Faithfull Street	0	Coish Avenue	80	T	S	Y	Jan-01	Bitumen	Access	Urban
863	THOMAS ROAD	Benalla Winton Road	0	End	700	R	US	Y	Jan-01	Gravel	Access	Rural
507	THOMAS STREET	Bridge Street	0	Martin Place	195	T	S	Y	Jan-01	Bitumen	Link	Urban
508	THOMAS STREET	Martin Place	195	Egmont Street	433	T	S	Y	Jan-01	Bitumen	Link	Urban
509	THOMAS STREET	Egmont Street	433	Amber Avenue	915	T	S	Y	Jan-01	Bitumen	Link	Urban
510	THOMAS STREET	Amber Avenue	915	Cowan Street	1,130	T	S	Y	Jan-01	Bitumen	Link	Urban
864	THOONA BOWEYA ROAD	Devenish Wangaratta Road	3,100	Glenrowan Boweya Road	7,890	R	US	Y	Jan-01	Gravel	Collector	Rural
4265	THOONA BOWEYA ROAD	Thoona Devenish Road	0	Amery Road	975	R	S	Y	Jan-01	Sealed	Collector	Rural
4475	THOONA BOWEYA ROAD	Seal Change	2,395	Devenish Wangaratta Road	3,100	R	S	Y		Sealed	Collector	Rural
4476	THOONA BOWEYA ROAD	Amery Road	975	Seal Change	2,395	R	S	Y		Sealed	Collector	Rural
4536	THOONA DEVENISH ROAD	Goorambat - Thoona Road	0	Ferris Street	200	R	S	Y		Bitumen	Collector	Rural
4537	THOONA DEVENISH ROAD	Ferris Street	200	Devenish Wangaratta Road	2,700	R	S	Y		Bitumen	Collector	Rural
513	TIGER HILL ROAD	Benalla - Tatong Road	0	Seg.514	240	R	S	Y	Jan-01	Bitumen	Access	Rural
514	TIGER HILL ROAD	Seg.513	240	End of seal	610	R	S	Y	Jan-01	Bitumen	Access	Rural
866	TIGER HILL ROAD	End of Seal	610	O'Dea Road	3,560	R	US	Y	Jan-01	Gravel	Access	Rural
867	TODD ROAD	Benalla Tocumwal Road	0	End	6,060	R	US	Y	Jan-01	Gravel	Limited Access	Rural
515	TOMKINS PARADE	Mackellar Street	0	Seg. 516	265	T	S	Y	Jan-01	Bitumen	Access	Urban

Seg I.D. No.	ROAD OR STREET NAME	SEGMENT DETAIL				Rural or Town	Sealed or Un Sealed	Road Register Details		AssetAsyst		
		FROM		TO				Public Road "Y" Yes "N" No	Date Proclaimed Public Road	Surface Type	Road Maintenance Category	Urban or Rural
		Street Name or Description	Dist. m	Street Name or Description	Dist. m							
656	TOOHEY STREET	Palmerston Street	0	West	200	R	US	Y	Jan-01	Gravel	Access	Rural
516	TOWER ROAD	Riverview Road	0	End	62	T	S	Y	Jan-01	Bitumen	Access	Urban
869	TRASK ROAD	Dicker Road	0	House	830	R	US	Y	Jan-01	Gravel	Limited Access	Rural
1024	TRASK ROAD	House	830	Stewarton Road	2,020	R	US	Y	Jan-01	Gravel	Access	Rural
204	TREWIN ROAD	Benalla Tocumwal Road	0	Devenish Road	2,035	R	S	Y	Jan-01	Bitumen	Access	Rural
1171	TREWIN STREET	Waller Street	0	Alexander Gray Lane	151	T	S	Y	May-08	Bitumen	Access	Urban
870	TULLEY ROAD	Lima East Road	0	Gandini Lane	2,100	R	US	Y	Jan-80	Gravel	Access	Rural
327	TUNGAMAH BOUNDARY ROAD	Benalla Boundary Road	0	Benalla Tocumwal Road	2,900	R	US	Y	Jan-01	Gravel	Access	Rural
1091	TYRIE STREET	Goorambat Thoona Road	0	Gateway	320	R	US	Y	Jan-01	Gravel	Access	Rural
1084	UFS CARPARK	Ackerley Avenue	0	Netball Court	65	T	S	N		Bitumen	Access	Urban
520	UNION STREET	South Street	0	Parkview Parade	210	T	S	Y	Jan-01	Bitumen	Access	Urban
521	UPPER LURG ROAD	Winton Lurg Road	0	Segment Change	1,240	R	S	Y	Jan-01	Bitumen	Collector	Rural
522	UPPER LURG ROAD	Seg.521	1,240	Seal Change	1,510	R	S	Y	Jan-01	Bitumen	Collector	Rural
523	UPPER LURG ROAD	Seal Change	1,510	Seg.524	2,520	R	S	Y	Jan-01	Bitumen	Collector	Rural
524	UPPER LURG ROAD	Seg.524	2,520	Greta Lurg Road	3,600	R	S	Y	Jan-01	Bitumen	Collector	Rural
525	UPPER LURG ROAD	Greta Lurg Road	3,600	Green Road	5,090	R	S	Y	Jan-01	Bitumen	Collector	Rural
526	UPPER LURG ROAD	Green Road	5,090	Width Change	6,165	R	S	Y	Jan-01	Bitumen	Collector	Rural
527	UPPER LURG ROAD	Width Change	6,165	Width Change	7,070	R	S	Y	Jan-01	Bitumen	Collector	Rural
528	UPPER LURG ROAD	Width Change	7,070	Seal Change	8,130	R	S	Y	Jan-01	Bitumen	Collector	Rural
529	UPPER LURG ROAD	Seal Change	8,130	Seal Change	9,230	R	S	Y	Jan-01	Bitumen	Collector	Rural

Seg I.D. No.	ROAD OR STREET NAME	SEGMENT DETAIL				Rural or Town	Sealed or Un Sealed	Road Register Details		AssetAsyst		
		FROM		TO				Public Road "Y" Yes "N" No	Date Proclaimed Public Road	Surface Type	Road Maintenance Category	Urban or Rural
		Street Name or Description	Dist. m	Street Name or Description	Dist. m							
530	UPPER LURG ROAD	Seal Change	9,230	Segment Change	10,170	R	S	Y	Jan-01	Bitumen	Collector	Rural
531	UPPER LURG ROAD	Segment Change	10,170	Municipal Boundary	11,055	R	S	Y	Jan-01	Bitumen	Collector	Rural
4571	UPPER LURG ROAD	Municipal Boundary	11,055	Shire Boundary at Kilfeera Road	11,375	R	S	Y	Jan-01	Bitumen	Collector	Rural
532	UPPER RYANS CREEK ROAD	Kilfeera Road	0	Seg.533	1,000	R	S	Y	Jan-01	Bitumen	Collector	Rural
533	UPPER RYANS CREEK ROAD	Seg.533	1,000	Seg.534	2,000	R	S	Y	Jan-01	Bitumen	Collector	Rural
534	UPPER RYANS CREEK ROAD	Seg.534	2,000	Seal Change	3,330	R	S	Y	Jan-01	Bitumen	Collector	Rural
535	UPPER RYANS CREEK ROAD	Seal Change	3,330	Seal Change	4,840	R	S	Y	Jan-01	Bitumen	Collector	Rural
536	UPPER RYANS CREEK ROAD	Seal Change	4,840	End of Seal	6,140	R	S	Y	Jan-01	Bitumen	Collector	Rural
874	UPPER RYANS CREEK ROAD	End of Seal	6,140	End	8,845	R	US	Y	Jan-01	Gravel	Collector	Rural
4275	UPPER TAMINICK ROAD	Old Hume Highway RCOW	0	Municipal Boundary	580	R	US	Y	Jan-01	Unsealed	Access	Rural
4472	UPPER TAMINICK ROAD	Rowan Lane	6,970	Hoysted Road	10,600	R	US	Y		Unsealed	Access	Rural
4473	UPPER TAMINICK ROAD	Taminick Gap Road	4,310	Rowan Lane	6,970	R	US	Y		Unsealed	Access	Rural
4474	UPPER TAMINICK ROAD	Council Boundary	580	Taminick Gap Road	4,310	R	US	Y		Unsealed	Access	Rural
537	VICTORIA STREET	Monds Avenue	0	Waller Street	80	T	S	Y	Jan-75	Bitumen	Access	Urban
973	WAGNER LANE	Benalla Tatong Road	0	End	100	T	US	Y	Jan-01	Gravel	Limited Access	Rural
877	WALKER ROAD	Chesney Vale Road	0	Prop Ent South Side	320	R	US	Y	Jan-01	Gravel	Access	Rural
538	WALKER STREET	MacKellar Street	0	Benalla Street	220	T	S	Y	Jan-60	Bitumen	Access	Urban

Seg I.D. No.	ROAD OR STREET NAME	SEGMENT DETAIL				Rural or Town	Sealed or Un Sealed	Road Register Details		AssetAsyst		
		FROM		TO				Public Road "Y" Yes "N" No	Date Proclaimed Public Road	Surface Type	Road Maintenance Category	Urban or Rural
		Street Name or Description	Dist. m	Street Name or Description	Dist. m							
539	WALKER STREET	Benalla Street	220	Church Street	437	T	S	Y	Jan-60	Bitumen	Access	Urban
632	WALLACE ROAD	Quinn Road	0	End	600	R	US	Y	Jan-01	Gravel	Access	Rural
540	WALLER STREET	Midland Highway	0	Clarke Street	405	T	S	Y	Jan-01	Bitumen	Collector	Urban
542	WALLER STREET	Thomas Street	1,054	Garden Street	1,650	T	S	Y	Jan-01	Bitumen	Collector	Urban
4538	WALLER STREET	Clarke Street	406	Seal Change	704	T	S	Y		Bitumen	Collector	Urban
4539	WALLER STREET	Seal Change	704	Thomas Street	976	T	S	Y		Bitumen	Collector	Urban
4540	WALLER STREET	Thomas Street	976	Thomas Street	1,054	T	S	Y		Bitumen	Collector	Urban
4268	WANGANDARY ROAD	Adams Track RCOW	12,360	Municipal Boundary	13,660	R	S	Y	Jan-01	Sealed	Link	Rural
4269	WANGANDARY ROAD	Council Boundary	13,660	Joint Municipal Boundary - Ridge Road	15,560	R	S	Y	Jan-01	Sealed	Link	Rural
543	WARANA COURT	Monds Avenue	0	End	174	T	S	Y	Jan-72	Bitumen	Access	Urban
890	WARNOCK ROAD	Swanpool Tatong Road	0	End	5,050	R	US	Y	Jan-01	Gravel	Access	Rural
1036	WARRENBAYNE POST OFFICE ROAD	Benalla Warrenbayne Road	0	Davies Road	1,295	R	S	Y	Jan-01	Bitumen	Access	Rural
544	WARRENBAYNE WEST ROAD	Baddaginnie - Warrenbayne Road	0	Shire Boundary	1,900	R	S	Y	Jan-01	Bitumen	Access	Rural
4102	WATCHBOX CREEK ROAD	Brosigs	8,400	End	8,600	R	US	Y	Jan-01	Gravel	Limited Access	Rural
4384	WATCHBOX CREEK ROAD	Bridge	6,700	Brosigs	8,400	R	US	Y		Unsealed	Access	Rural
4385	WATCHBOX CREEK ROAD	Property 229 Left	2,290	Bridge	6,700	R	US	Y		Unsealed	Access	Rural
4386	WATCHBOX CREEK ROAD	O'Dea Road	0	Property 229 Left	2,290	R	US	Y		Unsealed	Access	Rural
4346	WATTLE CREEK ROAD	Winton Glenrowan Road	0	end of seal	550	R	S	Y	Jan-01	Sealed	Access	Rural
4347	WATTLE CREEK ROAD	end of seal	550	Upper Lurg Road	10,070	R	US	Y	Jan-01	Gravel	Access	Rural

Seg I.D. No.	ROAD OR STREET NAME	SEGMENT DETAIL				Rural or Town	Sealed or Un Sealed	Road Register Details		AssetAsyst		
		FROM		TO				Public Road "Y" Yes "N" No	Date Proclaimed Public Road	Surface Type	Road Maintenance Category	Urban or Rural
		Street Name or Description	Dist. m	Street Name or Description	Dist. m							
1154	WATTLE DRIVE	Witt Street	0	Ends at Gate	50	T	US	Y	Jan-01	Unsealed	Access	Urban
1159	WATTLETREE GROVE	Kilferra Road	0	end	174	T	S	Y	Aug-06	Asphalt	Access	Urban
4262	WEARY DUNLOP DRIVE	Moran St - Cross Roads	0	Seal Change	95	T	S	Y	Jun-08	Asphalt	Access	Urban
4548	WEARY DUNLOP DRIVE	Seal Change	95	End	245	T	S	Y		Asphalt	Access	Urban
4559	WEARY DUNLOP DRIVE	End	335	Olivers Road	405	T	S	Y		Asphalt	Access	Urban
895	WEBB ROAD (Goomalibee)	Goomalibee Road	0	End Fire Access Track	4,300	R	US	Y	Jan-01	Gravel	Limited Access	Rural
896	WEBB ROAD (Goomalibee)	End Fire Access	4,300	Tarnook Road	6,090	R	US	Y	Jan-01	Gravel	Access	Rural
897	WEBB ROAD (Goomalibee)	Tarnook Road	6,090	Shire Boundary at Griffens Road	9,330	R	US	Y	Jan-01	Gravel	Access	Rural
898	WEBB ROAD (Stewarton)	Midland Highway (Stewarton)	0	House	1,700	R	US	Y	Jan-01	Gravel	Access	Rural
899	WEBB ROAD (Stewarton)	House	1,700	Stewarton Road	3,420	R	US	Y	Jan-01	Gravel	Limited Access	Rural
900	WEBSTER ROAD	Old Lurg Road	0	Kennedy Lane	1,200	R	US	Y	Jan-01	Gravel	Access	Rural
4320	WEBSTER ROAD	Kennedy Lane	1,200	Property Ent Left	1,750	R	US	Y	Jan-01	Gravel	Access	Rural
4321	WEBSTER ROAD	Property Ent Left	1,750	4.46 Coach Road	4,530	R	US	Y	Jan-01	Gravel	Limited Access	Rural
4439	WEDGE STREET	Charles Street	450	Clarke Street	720	T	S	Y		Sealed	Access	Urban
4440	WEDGE STREET	Arundel Street	0	Charles Street	450	T	S	Y		Sealed	Access	Urban
547	WEDGE STREET (Gardens)	Arundel Street	0	Gardens Ent.	80	T	S	Y	Jan-01	Bitumen	Access	Urban
548	WHITE STREET	Deas Street	0	Wedge Street	203	T	S	Y	Jan-01	Bitumen	Access	Urban
4461	WHITE STREET (Service Road)	Wedge Street	0	Deas Street	200	T	US	N		Unsealed	Access	Urban
549	WHITES ROAD	Baddaginnie - Warrenbayne	0	James Road	3,410	R	S	Y	Jan-01	Bitumen	Access	Rural

Seg I.D. No.	ROAD OR STREET NAME	SEGMENT DETAIL				Rural or Town	Sealed or Un Sealed	Road Register Details		AssetAsyst		
		FROM		TO				Public Road "Y" Yes "N" No	Date Proclaimed Public Road	Surface Type	Road Maintenance Category	Urban or Rural
		Street Name or Description	Dist. m	Street Name or Description	Dist. m							
		Road										
550	WHITES ROAD	Sessions Road	6,530	Warrenbayne Post Office Road	7,370	R	S	Y	Jan-01	Sealed	Access	Rural
1138	WHITES ROAD	James Road	3,410	Sessions Road	6,530	R	US	Y	Jan-01	Gravel	Access	Rural
1009	WILKINSON TRACK	Hurrell Road	0	Forest Track	600	R	US	Y	Jan-01	Gravel	Access	Rural
4409	WILLIAM STREET (North)	Russell Street	252	Northern End	300	T	S	Y		Sealed	Access	Urban
4410	WILLIAM STREET (North)	Edward Street	44	Russell Street	252	T	S	Y		Sealed	Access	Urban
4411	WILLIAM STREET (North)	Southern End	0	Edward Street	44	T	S	Y		Sealed	Access	Urban
4443	WILLIAM STREET (South)	Graeme Court	99	End	265	T	S	Y		Sealed	Access	Urban
4444	WILLIAM STREET (South)	Goodwin Street	0	Graeme Court	99	T	S	Y		Sealed	Access	Urban
1022	WILLIAMS ROAD	Start Fire Access	1,850	Mt Samaria Road	6,000	R	US	Y	Jan-01	Gravel	Limited Access	Rural
1166	WILLIAMS ROAD	Broken River Bridge	1,140	Seg 1022	1,850	R	US	Y	Jan-01	Gravel	Access	Rural
4541	WILLIAMS ROAD	Midland Highway	0	Seal Change	540	R	S	Y		Bitumen	Access	Rural
4542	WILLIAMS ROAD	Seal Change	540	Seal Change	840	R	S	Y		Bitumen	Access	Rural
4543	WILLIAMS ROAD	Seal Change	840	Broken River Bridge	1,140	R	S	Y		Bitumen	Access	Rural
553	WILLIS LITTLE DRIVE	Kilfeera Road	0	End	950	T	S	Y	Jan-80	Bitumen	Access	Urban
904	WILSON ROAD	Benalla Yarrowonga Road	0	Bend South	1,590	R	US	Y	Jan-01	Gravel	Limited Access	Rural
1027	WILSON ROAD	Intersection	1,590	Old Thoona Road	2,240	R	US	Y	Jan-01	Gravel	Access	Rural
184	WINTON GLENROWAN ROAD	Winton Creek Bridge	0	1.94 Wattle Creek Road	2,500	R	S	Y	Jan-01	Bitumen	Link	Rural

Seg I.D. No.	ROAD OR STREET NAME	SEGMENT DETAIL				Rural or Town	Sealed or Un Sealed	Road Register Details		AssetAsyst		
		FROM		TO				Public Road "Y" Yes "N" No	Date Proclaimed Public Road	Surface Type	Road Maintenance Category	Urban or Rural
		Street Name or Description	Dist. m	Street Name or Description	Dist. m							
185	WINTON GLENROWAN ROAD	1.94 Wattle Creek Road	2,500	Seal Change	4,450	R	S	Y	Jan-01	Bitumen	Link	Rural
187	WINTON GLENROWAN ROAD	Seal Change	7,450	Segment Change	9,700	R	S	Y	Jan-01	Bitumen	Collector	Rural
188	WINTON GLENROWAN ROAD	Segment Change	9,700	Chivers Road	10,920	R	S	Y	Jan-01	Bitumen	Collector	Rural
4544	WINTON GLENROWAN ROAD	Seal Change	4,450	Seal Change	5,285	R	S	Y		Bitumen	Collector	Rural
4545	WINTON GLENROWAN ROAD	Seal Change	5,285	Seal Change	7,450	R	S	Y		Bitumen	Collector	Rural
555	WINTON LURG ROAD	Benalla Winton Road	0	Segment Change	1,500	R	S	Y	Jan-01	Bitumen	Collector	Rural
556	WINTON LURG ROAD	Segment Change	1,500	Segment Change	3,240	R	S	Y	Jan-01	Bitumen	Collector	Rural
557	WINTON LURG ROAD	Segment Change	3,240	Segment Change	4,170	R	S	Y	Jan-01	Bitumen	Collector	Rural
558	WINTON LURG ROAD	Segment Change	4,170	Width Change	5,355	R	S	Y	Jan-01	Bitumen	Collector	Rural
559	WINTON LURG ROAD	Width Change	5,355	Seal Change	6,340	R	S	Y	Jan-01	Bitumen	Collector	Rural
560	WINTON LURG ROAD	Seal Change	6,340	Seal Change	7,230	R	S	Y	Jan-01	Bitumen	Collector	Rural
561	WINTON LURG ROAD	Seal Change	7,230	Pavement Change	8,740	R	S	Y	Jan-01	Bitumen	Collector	Rural
562	WINTON LURG ROAD	Pavement Change	8,740	Brock Road	9,920	R	S	Y	Jan-01	Bitumen	Collector	Rural
563	WITT STREET	Bridge Street	0	Railway Line	1,070	T	S	Y	Jan-01	Bitumen	Link	Urban
564	WITT STREET	Railway Line	1,070	Murray Road	1,970	T	S	Y	Jan-01	Bitumen	Link	Urban
4337	WOODS DRIVE	Olivers Road	0	End	64	T	S	Y	Aug-09	Asphalt	Access	Urban

Seg I.D. No.	ROAD OR STREET NAME	SEGMENT DETAIL				Rural or Town	Sealed or Un Sealed	Road Register Details		AssetAsyst		
		FROM		TO				Public Road "Y" Yes "N" No	Date Proclaimed Public Road	Surface Type	Road Maintenance Category	Urban or Rural
		Street Name or Description	Dist. m	Street Name or Description	Dist. m							
4416	WOODS ROAD	Brown Street - End of Town	130	Lawson Road	3,300	R	US	Y		Unsealed	Access	Rural
4460	WOODS ROAD	Dookie Devenish Road	0	Brown Street - End of Town	130	R	S	Y		Sealed	Access	Rural
1040	WRAY STREET	Goorambat Thoona Road	0	Kirby Street	100	R	US	Y	Jan-01	Gravel	Access	Rural
906	WRIGHT ROAD	Midland Highway	0	House	3,190	R	US	Y	Jan-01	Gravel	Limited Access	Rural
997	WRIGHT ROAD	House	3,190	Stewarton Road	3,690	R	US	Y	Jan-01	Gravel	Access	Rural
998	WRIGHT ROAD	Stewarton Road	3,690	Goorambat Dookie College Road	5,680	R	US	Y	Jan-01	Gravel	Limited Access	Rural
907	WYLLIE ROAD	Boxwood Road	0	Shire Boundary	2,535	R	US	Y	Jan-01	Gravel	Access	Rural
565	YELLOW BRICK ROAD	Sydney Road	0	End	170	T	S	Y	Jan-85	Bitumen	Access	Urban
908	YELLUM TRACK	Midland Highway	0	Start Fire Track	640	R	US	Y	Jan-01	Gravel	Access	Rural
1011	YELLUM TRACK	Start Fire Access	290	Warnock Road	900	R	US	Y	Jan-01	Gravel	Limited Access	Rural
909	YIN BARUN ROAD	Midland Highway	0	End	1,175	R	US	Y	Jan-01	Gravel	Access	Rural

Footpath Register

Pathway Register								
30/01/2017								
Unit No.	Asset Name	Start Chainage	Start Description	End Chainage	Finish Description	Owner	Maintenance Category	District
232	Ackerly Avenue (North)	314		509		Council	Access	Benalla
233	Ackerly Avenue (North)	539		618		Council	Access	Benalla
229	Ackerly Avenue (South)	0		171		Council	Major Access	Benalla
230	Ackerly Avenue (South)	181		233		Council	High	Benalla
231	Ackerly Avenue (South)	233		262		Council	High	Benalla
406	Afton Avenue (East)	0	Waller Street	173	Amber Avenue	Council	Access	Benalla
339	Albert Street (South)	0	Cook Street	181	William Street	Council	Access	Benalla
473	Alexander Gray Lane (North)	0		46		Council	Access	Benalla
437	Amber Avenue (South)	0		181		Council	Access	Benalla
265	Arundel Street (East)	602		795		Council	High	Benalla
266	Arundel Street (East)	831		878		Council	High	Benalla
267	Arundel Street (East)	1040		1250		Council	High	Benalla
268	Arundel Street (East)	1274		1490		Council	Access	Benalla
269	Arundel Street (East)	1505		1580		Council	Access	Benalla
270	Arundel Street (East)	1666		1769		Council	Access	Benalla
250	Arundel Street (West)	0		112		Council	Access	Benalla
251	Arundel Street (West)	131		344		Council	Access	Benalla
252	Arundel Street (West)	363		453		Council	Access	Benalla
253	Arundel Street (West)	466		576		Council	Access	Benalla
254	Arundel Street (West)	610		710		Council	Access	Benalla
255	Arundel Street (West)	720		786		Council	Access	Benalla
256	Arundel Street (West)	786		820		Council	Major Access	Benalla
257	Arundel Street (West)	845		1052		Council	Access	Benalla
258	Arundel Street (West)	1072		1183		Council	Access	Benalla
259	Arundel Street (West)	1191		1283		Council	Access	Benalla
260	Arundel Street (West)	1298		1407		Council	Access	Benalla
261	Arundel Street (West)	1407		1430		Council	Access	Benalla
262	Arundel Street (West)	1430		1519		Council	Access	Benalla
263	Arundel Street (West)	1533		1615		Council	Access	Benalla

264	Arundel Street (West)	1627		1658		Council	Major Access	Benalla
213	Ascot Access Path (North)	0		45		Council	Access	Benalla
211	Ascot Court (West)	0		6		Council	Access	Benalla
212	Ascot Court (West)	9		110		Council	Access	Benalla
131	Avon Street (North)	0		110		Council	High	Benalla
132	Avon Street (South)	42		61		Council	Access	Benalla
133	Avon Street (South)	86		102		Council	High	Benalla
515	Baddaginnie-Benalla Road (North)	0		43		Council	High	Benalla
516	Baddaginnie-Benalla Road (North)	306		411		Council	Access	Benalla
517	Baddaginnie-Benalla Road (North)	426		457		Council	Access	Benalla
520	Baddaginnie-Benalla Road (South)	0		39		Council	Access	Benalla
482	Ballintine Street (North)	0		110		Council	Access	Benalla
483	Ballintine Street (North)	123		200		Council	Access	Benalla
484	Ballintine Street (North)	213		310		Council	Access	Benalla
485	Ballintine Street (North)	323		497		Council	Access	Benalla
486	Ballintine Street (North)	515		585		Council	Access	Benalla
481	Ballintine Street (South)	0		427		Council	Access	Benalla
495	Ballintine Street (South)	441		640		Council	Access	Benalla
461	Banfield Street (West)	0		43		Council	Access	Benalla
88	Barkly Street (East)	0		133		Council	Access	Benalla
89	Barkly Street (East)	161		364		Council	Access	Benalla
90	Barkly Street (East)	393		441		Council	Access	Benalla
92	Barkly Street (East)	531		600		Council	Access	Benalla
91	Barkly Street (West)	631		835		Council	Access	Benalla
119	Barkly Street (West)	856		887		Council	Access	Benalla
425	Barrington Street (East)	0		404		Council	Access	Benalla
74	Benalla Street (North)	0		100		Council	Access	Benalla
75	Benalla Street (North)	115		203		Council	Access	Benalla
76	Benalla Street (North)	231		94		Council	Access	Benalla
77	Benalla Street (North)	341		437		Council	Access	Benalla
78	Benalla Street (North)	459		558		Council	Access	Benalla
79	Benalla Street (North)	570		668		Council	Access	Benalla
80	Benalla Street (North)	690		895		Council	Access	Benalla
63	Benalla Street (South)	0		104		Council	Access	Benalla
64	Benalla Street (South)	113		201		Council	Access	Benalla
65	Benalla Street (South)	229		331		Council	Access	Benalla

66	Benalla Street (South)	346		433		Council	Access	Benalla
67	Benalla Street (South)	457		559		Council	Access	Benalla
68	Benalla Street (South)	571		664		Council	Access	Benalla
69	Benalla Street (South)	689		790		Council	Access	Benalla
70	Benalla Street (South)	796		900		Council	Access	Benalla
71	Benalla Street (South)	921		1020		Council	Access	Benalla
72	Benalla Street (South)	1028		1130		Council	Access	Benalla
73	Benalla Street (South)	1144		1248		Council	Access	Benalla
170	Bennison Court (North)	0		47		Council	Access	Benalla
171	Bennison Court (South)	0		46		Council	Access	Benalla
273	Benson Street (North)	0		89		Council	Access	Benalla
274	Benson Street (North)	99		203		Council	Access	Benalla
275	Benson Street (North)	463		665		Council	Access	Benalla
276	Benson Street (North)	696		839		Council	Access	Benalla
465	Box Lane (South)	0		83		Council	Access	Benalla
19	Bridge Street (North)	0		107		Council	CBD	Benalla
242	Bridge Street (North)	65		173		Council	Access	Benalla
20	Bridge Street (North)	133		338		Council	CBD	Benalla
243	Bridge Street (North)	238		368		Council	Access	Benalla
21	Bridge Street (North)	364		569		Council	CBD	Benalla
244	Bridge Street (North)	368		407		Council	Access	Benalla
245	Bridge Street (North)	419		743		Council	Major Access	Benalla
109	Bridge Street (North)	597		802		Council	Major Access	Benalla
246	Bridge Street (North)	760		974		Council	Major Access	Benalla
111	Bridge Street (North)	826		942		Council	Major Access	Benalla
112	Bridge Street (North)	961		1082		Council	Major Access	Benalla
247	Bridge Street (North)	995		1206		Council	Major Access	Benalla
113	Bridge Street (North)	1095		1251		Council	High	Benalla
248	Bridge Street (North)	1242		1603		Council	High	Benalla
114	Bridge Street (North)	1268		1410		Council	High	Benalla
249	Bridge Street (North)	1603		1795		Council	High	Benalla
22	Bridge Street (South)	0		107		Council	CBD	Benalla
235	Bridge Street (South)	0		404		Council	Major Access	Benalla
23	Bridge Street (South)	132		338		Council	CBD	Benalla
24	Bridge Street (South)	362		569		Council	CBD	Benalla
236	Bridge Street (South)	417		744		Council	Major Access	Benalla

115	Bridge Street (South)	595		697		Council	Access	Benalla
116	Bridge Street (South)	707		805		Council	Access	Benalla
237	Bridge Street (South)	758		990		Council	Major Access	Benalla
117	Bridge Street (South)	822		930		Council	Access	Benalla
118	Bridge Street (South)	946		1328		Council	Access	Benalla
238	Bridge Street (South)	1009		1204		Council	Major Access	Benalla
239	Bridge Street (South)	1208		1240		Council	Major Access	Benalla
240	Bridge Street (South)	1265		1679		Council	High	Benalla
241	Bridge Street (South)	1679		1810		Council	High	Benalla
44	Bridge Street/Fawckner Drive Access Lane (West)	0		44		Council	CBD	Benalla
534	Calder Street (South)	0		201		Council	Access	Benalla
471	Carlyle Street (North)	0		164		Council	Access	Benalla
472	Carlyle Street (South)	0		125		Council	Access	Benalla
27	Carrier Street (East)	0		43		Council	CBD	Benalla
28	Carrier Street (East)	68		275		Council	CBD	Benalla
61	Carrier Street (East)	302		512		Council	Access	Benalla
62	Carrier Street (East)	535		745		Council	Access	Benalla
25	Carrier Street (West)	0		43		Council	CBD	Benalla
26	Carrier Street (West)	69		275		Council	CBD	Benalla
59	Carrier Street (West)	302		507		Council	Major Access	Benalla
60	Carrier Street (West)	535		740		Council	Major Access	Benalla
34	Carrier Street/Denny Street Access Lane (North)	0		57		Council	CBD	Benalla
539	Cecil Street (East)	0		59		Council	Access	Benalla
277	Cecil Street (East)	85		193		Council	Access	Benalla
278	Cecil Street (East)	319		527		Council	Access	Benalla
279	Cecil Street (East)	544		636		Council	Access	Benalla
280	Cecil Street (East)	658		733		Council	Access	Benalla
281	Cecil Street (West)	233		447		Council	Access	Benalla
316	Charles Street (East)	0		88		Council	Access	Benalla
317	Charles Street (East)	96		204		Council	Access	Benalla
318	Charles Street (East)	231		388		Council	Access	Benalla
319	Charles Street (West)	0		196		Council	Access	Benalla
320	Charles Street (West)	225		349		Council	Access	Benalla
3	Church Street (North)	0		203		Council	CBD	Benalla

38	Church Street (North)	231		335		Council	CBD	Benalla
39	Church Street (North)	344		403		Council	CBD	Benalla
40	Church Street (North)	403		434		Council	CBD	Benalla
41	Church Street (North)	461		478		Council	CBD	Benalla
42	Church Street (North)	478		559		Council	CBD	Benalla
43	Church Street (North)	568		672		Council	CBD	Benalla
81	Church Street (North)	688		790		Council	Access	Benalla
82	Church Street (North)	799		897		Council	Access	Benalla
83	Church Street (North)	916		1021		Council	Access	Benalla
84	Church Street (North)	1030		1127		Council	Access	Benalla
85	Church Street (North)	1143		1154		Council	Access	Benalla
1	Church Street (South)	0		103		Council	CBD	Benalla
4	Church Street (South)	126		235		Council	CBD	Benalla
5	Church Street (South)	261		359		Council	CBD	Benalla
6	Church Street (South)	370		463		Council	CBD	Benalla
7	Church Street (South)	495		600		Council	CBD	Benalla
8	Church Street (South)	611		703		Council	CBD	Benalla
86	Church Street (South)	694		895		Council	Access	Benalla
87	Church Street (South)	925		1131		Council	Access	Benalla
45	Civic Centre Access Path (East)	0		52		Council	CBD	Benalla
46	Civic Centre Access Path (South)	0		26		Council	CBD	Benalla
134	Clarendon Street (West)	0		40		Council	High	Benalla
135	Clarendon Street (West)	40		182		Council	High	Benalla
401	Clarke Street (East)	692		736		Council	Access	Benalla
402	Clarke Street (East)	736		792		Council	Access	Benalla
403	Clarke Street (East)	897		908		Council	Access	Benalla
2200	Clarke Street (East)	1490	Ch1490	1500	Cowan Street	Council	Access	Benalla
394	Clarke Street (West)	0		84		Council	Access	Benalla
395	Clarke Street (West)	97		410		Council	Access	Benalla
396	Clarke Street (West)	422		771		Council	Access	Benalla
397	Clarke Street (West)	786		905		Council	Access	Benalla
398	Clarke Street (West)	972		1027		Council	Access	Benalla
399	Clarke Street (West)	1027		1277		Council	Access	Benalla
400	Clarke Street (West)	1277		1337		Council	Access	Benalla
370	Coish Avenue (East)	0		204		Council	Access	Benalla

371	Coish Avenue (East)	223		426		Council	Access	Benalla
372	Coish Avenue (East)	444		645		Council	Access	Benalla
373	Coish Avenue (West)	0		206		Council	Access	Benalla
374	Coish Avenue (West)	223		428		Council	Access	Benalla
375	Coish Avenue (West)	444		648		Council	Access	Benalla
183	Commercial Road (East)	0		291		Council	Access	Benalla
184	Commercial Road (West)	0		49		Council	Access	Benalla
332	Cook Street (West)	0		287		Council	Access	Benalla
333	Cook Street (West)	302		386		Council	Access	Benalla
334	Cook Street (West)	403		488		Council	Access	Benalla
335	Cook Street (West)	506		546		Council	Access	Benalla
413	Correa Close (North)	0		92		Council	Access	Benalla
166	Coster Street (North)	0		237		Council	High	Benalla
167	Coster Street (North)	251		699		Council	High	Benalla
163	Coster Street (South)	40		265		Council	Access	Benalla
164	Coster Street (South)	281		368		Council	Access	Benalla
165	Coster Street (South)	379		725		Council	Access	Benalla
442	Cowan Street (North)	77		117		Council	Access	Benalla
443	Cowan Street (North)	127		413		Council	Access	Benalla
2177	Cowan Street (North)	627	Ch 627	676	O'Loughlin Drive	Council	Access	Benalla
2178	Cowan Street (North)	701	O'Loughlin Drive	749	Ch749	Council	Access	Benalla
2176	Cowan Street (North)	770	Ch 770	1000	Ch 1000	Council	Access	Benalla
438	Cowan Street (South)	32		85		Council	Access	Benalla
439	Cowan Street (South)	100		299		Council	Access	Benalla
440	Cowan Street (South)	439		481		Council	Access	Benalla
2205	Cowan Street (South)	496	Moran Street	544	no107	Council	Access	Benalla
2206	Cowan Street (South)	544	no107	600	Senator Drive	Council	Access	Benalla
2207	Cowan Street (South)	683	Senator Drive	773	No 71	Council	Access	Benalla
2197	Cowan Street (South)	773		803		Council	Access	Benalla
2198	Cowan Street (South)	823		913		Council	Access	Benalla
480	Cowan Street (South)	939		1022		Council	Access	Benalla
540	Crammond Street (North)	178		208		Council	Access	Benalla
535	Crammond Street (South)	0		209		Council	Access	Benalla
492	Crilly Court (East)	0		86		Council	Access	Benalla
491	Crilly Court (West)	0		87		Council	Access	Benalla

295	Crockford Street (North)	0		204		Council	Access	Benalla
404	Crofton Street (South)	0		21		Council	Access	Benalla
282	Dawn Street (North)	0		152		Council	Access	Benalla
283	Dawn Street (South)	0		157		Council	Access	Benalla
299	Deas Street (North)	0		214		Council	Access	Benalla
300	Deas Street (North)	228		436		Council	Access	Benalla
529	Deas Street-Lake access path (West)	0		101		Council	High	Benalla
33	Denny Street Arcade (East)	0		57		Council	CBD	Benalla
36	Denny Street Toliet Access (South)	0		24		Council	CBD	Benalla
37	Denny Street (East)	0		62		Council	CBD	Benalla
35	Denny Street (West)	0		138		Council	CBD	Benalla
544	Devenish Road	9670	Church	10000	Main Street, Devenish	Council	Access	Devenish
433	Diplomat Court (North)	0		185		Council	Access	Benalla
434	Diplomat Court (South)	0		167		Council	Access	Benalla
301	Dunlop Place (North)	28		48		Council	Access	Benalla
302	Dunlop Place (South)	70		85		Council	Access	Benalla
338	Edward Street (South)	0		179		Council	Access	Benalla
512	Esperanto Street (South)	0		305		Council	Access	Benalla
513	Esperanto Street (South)	321		527		Council	Access	Benalla
514	Esperanto Street (South)	545		575		Council	Access	Benalla
506	Esperanto Street/Kelly Court access path (East)	0		172		Council	Access	Benalla
435	Exton Crescent (West)	0		124		Council	Access	Benalla
348	Faithfull Street (East)	0		81		Council	Access	Benalla
349	Faithfull Street (East)	98		323		Council	High	Benalla
350	Faithfull Street (East)	336		388		Council	High	Benalla
351	Faithfull Street (East)	414		571		Council	Access	Benalla
352	Faithfull Street (East)	591		858		Council	Access	Benalla
353	Faithfull Street (West)	0		146		Council	High	Benalla
354	Faithfull Street (West)	396		627		Council	Major Access	Benalla
355	Faithfull Street (West)	644		852		Council	Major Access	Benalla
29	Fawckner Drive (East)	0		45		Council	CBD	Benalla
30	Fawckner Drive (North)	45		148		Council	CBD	Benalla
31	Fawckner Drive (North)	177		381		Council	CBD	Benalla

369	First Avenue (North)	0		82		Council	Access	Benalla
368	First Avenue (South)	0		108		Council	Access	Benalla
358	Four Mile Road (North)	0		93		Council	Access	Benalla
359	Four Mile Road (North)	100		110		Council	Access	Benalla
360	Four Mile Road (North)	148		185		Council	Access	Benalla
361	Four Mile Road (North)	248		308		Council	Access	Benalla
455	Fraser Street (North)	0		68		Council	Access	Benalla
456	Fraser Street (North)	92		166		Council	Access	Benalla
457	Fraser Street (North)	190		270		Council	Access	Benalla
458	Fraser Street (North)	283		366		Council	Access	Benalla
459	Fraser Street (North)	381		422		Council	Access	Benalla
2202	Fraser Street (North)	432	No 32	465	Jameson Court	Council	Access	Benalla
460	Fraser Street (South)	0		166		Council	Access	Benalla
2201	Fraser Street (South)	456	No 32	465	Jameson Court	Council	Access	Benalla
498	Gaskin Street (North)	0		130		Council	Access	Benalla
499	Gaskin Street (North)	142		329		Council	Access	Benalla
500	Gaskin Street (South)	0		370		Council	Access	Benalla
362	George Say Court (West)	161		161		Council	Access	Benalla
182	Gillies Street (West)	0		227		Council	Access	Benalla
476	Glenfern Court access path (East)	0		179		Council	Access	Benalla
477	Glenfern Court access path (East)	189		300		Council	Access	Benalla
411	Goodenia Drive (East)	0		201		Council	Access	Benalla
412	Goodenia Drive (West)	0		183		Council	Access	Benalla
323	Goodwin Street (North)	0		178		Council	Major Access	Benalla
324	Goodwin Street (North)	192		422		Council	Major Access	Benalla
325	Goodwin Street (North)	443		570		Council	Major Access	Benalla
326	Goodwin Street (North)	587		621		Council	Major Access	Benalla
327	Goodwin Street (North)	637		917		Council	Major Access	Benalla
533	Goodwin Street (South)	0		33		Council	Major Access	Benalla
328	Goodwin-Clarke Access Path (West)	0		242		Council	Major Access	Benalla
311	Goomalibee Street (East)	0		204		Council	High	Benalla
312	Goomalibee Street (West)	0		105		Council	Access	Benalla
313	Goomalibee Street (West)	115		210		Council	Access	Benalla
314	Goomalibee Street (West)	223		435		Council	Access	Benalla
549	Goorambat Thoona Road Thoona	18021	Nichol Street	18123	Johnston Street	Council	Access	Thoona

346	Graeme Street (East)	0		188		Council	Access	Benalla
347	Graeme Street (West)	0		169		Council	Access	Benalla
122	Gray Street (North)	0		208		Council	Access	Benalla
123	Gray Street (South)	0		199		Council	Access	Benalla
462	Green Court (East)	0		95		Council	Access	Benalla
463	Green Court (West)	0		88		Council	Access	Benalla
331	Griffiths Street (West)	0		122		Council	Access	Benalla
505	Grilly-Kelly access path (South)	0		85		Council	Access	Benalla
429	Grubissa Court (North)	0		148		Council	Access	Benalla
436	Grubissa Court/Exton Crescent access path (North)	0		58		Council	Access	Benalla
297	Hair Crescent (North)	0		181		Council	Access	Benalla
542	Hall Road	0	sth Goorambat	297	Park Street	Council	Access	Goorambat
543	Hall Road	307	Park Street	857	Trewin Road	Council	Access	Goorambat
179	Hannah Street (North)	0		86		Council	Access	Benalla
180	Hannah Street (North)	96		307		Council	Access	Benalla
181	Hannah Street (North)	324		352		Council	Access	Benalla
365	Harold Street (North)	0		219		Council	Access	Benalla
363	Harold Street (South)	0		67		Council	Access	Benalla
364	Harold Street (South)	99		277		Council	Access	Benalla
342	Helms Court (South)	0		287		Council	High	Benalla
217	Hérons Court (North)	0		4		Council	Access	Benalla
218	Hérons Court (North)	13		97		Council	Access	Benalla
106	Hiscock Court (East)	0		149		Council	Access	Benalla
107	Hiscock Court (West)	0		150		Council	Access	Benalla
501	Hume Court (East)	0		71		Council	Access	Benalla
502	Hume Court (West)	0		73		Council	Access	Benalla
215	Ironbark Drive (East)	0	Kilfeera Road	117		Council	Access	Benalla
2175	Ironbark Drive (East)	117		229	Norman Place	Council	Access	Benalla
1088	Ironbark Drive (East)	238	Norman Place	268		Council	Access	Benalla
214	Ironbark Drive (West)	0		113		Council	Access	Benalla
1086	Ironbark Drive (West)	113		187		Council	Access	Benalla
1087	Ironbark Drive (West)	187		438		Council	Access	Benalla
494	James Court (North)	0		54		Council	Access	Benalla
493	James Court (South)	0		53		Council	Access	Benalla
2203	Jameson Court (East)	0	Fraser Street	69	End of seal (440	Council	Access	Benalla

120	Jean Crescent (North)	0		103		Council	Access	Benalla
121	Jean Crescent (South)	0		111		Council	Access	Benalla
497	Jensen Court (North)	0		110		Council	Access	Benalla
496	Jensen Court (South)	0		114		Council	Access	Benalla
507	Jensen Court/Esperanto Street access path (North)	0		53		Council	Access	Benalla
503	Kelly Court/Gaskin Street access path (West)	0		107		Council	Access	Benalla
490	Kelly Court (East)	0		123		Council	Access	Benalla
489	Kelly Court (West)	0		135		Council	Access	Benalla
200	Kilfeera Road (North)	0		148		Council	High	Benalla
201	Kilfeera Road (South)	124		157		Council	Access	Benalla
202	Kilfeera Road (South)	163		251		Council	Access	Benalla
203	Kilfeera Road (South)	259		447		Council	Access	Benalla
204	Kilfeera Road (South)	456		503		Council	Access	Benalla
93	King Street (West)	0		202		Council	Access	Benalla
228	Kingfisher Court (East)	0		102		Council	Access	Benalla
298	Kitson Court (South)	0		194		Council	Access	Benalla
220	Kurrajong Court (North)	0		219		Council	Access	Benalla
524	Lakeside walking track (East)	0		720		Council	High	Benalla
525	Lakeside walking track (East)	720		793		Council	High	Benalla
526	Lakeside walking track (East)	806		1275		Council	High	Benalla
527	Lakeside walking track (East)	1275		1308		Council	High	Benalla
528	Lakeside walking track (East)	1308		2088		Council	High	Benalla
521	Lakeside walking track (West)	0		765		Council	High	Benalla
522	Lakeside walking track (West)	765		914		Council	High	Benalla
523	Lakeside walking track (West)	925		2179		Council	High	Benalla
422	Latimer Street (East)	0		280		Council	Access	Benalla
421	Latimer Street (West)	0		250		Council	Access	Benalla
427	Ledger Court (North)	0		86		Council	Access	Benalla
428	Ledger Court (South)	0		83		Council	Access	Benalla
110	Lowry Place (North)	0		245		Council	CBD	Benalla
2196	Mackay Street (East)	0	Cowan Street	86	End of Bowl	Council	Access	Benalla
2195	Mackay Street (West)	0	Cowan Street	86	End of Bowl	Council	Access	Benalla
124	Mackellar Street (North)	160		198		Council	Access	Benalla
125	Mackellar Street (North)	1099		1160		Council	Access	Benalla

94	Mackellar Street (South)	0		16		Council	Access	Benalla
95	Mackellar Street (South)	16		69		Council	Access	Benalla
96	Mackellar Street (South)	69		104		Council	Access	Benalla
97	Mackellar Street (South)	114		173		Council	Access	Benalla
98	Mackellar Street (South)	173		202		Council	Access	Benalla
99	Mackellar Street (South)	224		327		Council	Access	Benalla
100	Mackellar Street (South)	340		440		Council	Access	Benalla
101	Mackellar Street (South)	455		558		Council	Access	Benalla
102	Mackellar Street (South)	574		689		Council	Access	Benalla
103	Mackellar Street (South)	708		966		Council	Access	Benalla
126	Mackellar Street (South)	1090		1212		Council	High	Benalla
127	Mackellar Street (South)	1219		1277		Council	High	Benalla
128	Mackellar Street (South)	1288		1352		Council	High	Benalla
129	Mackellar Street (South)	1365		1496		Council	Access	Benalla
185	Maginness Street (East)	0		167		Council	Access	Benalla
186	Maginness Street (East)	176		432		Council	Access	Benalla
234	Maginness Street (West)	0		73		Council	Access	Benalla
545	Main Street, Devenish	0	Woods Road	203	Devon Street	Council	Access	Devenish
546	Main Street, Devenish	223	Devon Street	457	McCallum Street	Council	Access	Devenish
547	Main Street, Devenish	467	McCallum Street	915	north end Devenish	Council	Access	Devenish
11	Mair Street (East)	0		40		Council	CBD	Benalla
12	Mair Street (East)	40		65		Council	CBD	Benalla
13	Mair Street (East)	65		87		Council	CBD	Benalla
14	Mair Street (East)	87		205		Council	CBD	Benalla
9	Mair Street (West)	0		113		Council	CBD	Benalla
10	Mair Street (West)	113		203		Council	CBD	Benalla
426	Mansfield Road (East)	0		77		Council	Access	Benalla
478	Mansfield Road (East)	851		1262		Council	Access	Benalla
474	Mansfield Road (East)	1281		1922		Council	Access	Benalla
475	Mansfield Road (East)	2337		2784		Council	Access	Benalla
509	Mansfield Road (West)	0		224		Council	Access	Benalla
510	Mansfield Road (West)	236		417		Council	Access	Benalla
511	Mansfield Road (West)	446		543		Council	Access	Benalla
321	Margaret Street (West)	0		0		Council	Access	Benalla
322	Margaret Street (West)	123		228		Council	Access	Benalla

294	Market Street (East)	0		96		Council	Access	Benalla
271	Martin Place (South)	0		124		Council	Access	Benalla
272	Martin Place (South)	136		159		Council	Access	Benalla
130	Mary Street (East)	0		26		Council	Access	Benalla
445	McNulty Drive (East)	0		332		Council	Access	Benalla
444	McNulty Drive (West)	0		328		Council	Access	Benalla
188	Meadows Avenue (North)	186		237		Council	Access	Benalla
187	Meadows Avenue (South)	189		236		Council	Access	Benalla
189	Melrose Street (North)	203		219		Council	Access	Benalla
2	Mitchell Street (East)	0		38		Council	CBD	Benalla
108	Mitchell Street (East)	0		0		Council	Access	Benalla
530	Mitchell Street/Lake access path (East)	0		104		Council	High	Benalla
466	Monash Drive (East)	0		200		Council	Access	Benalla
467	Monash Drive (East)	209		297		Council	Access	Benalla
414	Monds Avenue (North)	0		711		Council	Access	Benalla
415	Monds Avenue (North)	723		826		Council	Access	Benalla
416	Monds Avenue (South)	0		81		Council	Access	Benalla
417	Monds Avenue (South)	96		197		Council	Access	Benalla
418	Monds Avenue (South)	208		736		Council	Access	Benalla
448	Moran Street (East)	0		96		Council	Access	Benalla
449	Moran Street (East)	107		227		Council	Access	Benalla
450	Moran Street (East)	243		289		Council	Access	Benalla
446	Moran Street (West)	0		226		Council	Access	Benalla
447	Moran Street (West)	241		288		Council	Access	Benalla
293	Munro Avenue (South)	0		154		Council	Access	Benalla
296	Neil Avenue (West)	0		264		Council	Access	Benalla
548	Nichol Street	0	Goorambat-Thoona Road	33	Hall entrance	Council	Access	Thoona
2204	Nicholas Strrer	0	Fraser Street	47	End	Council	Access	Benalla
488	Nicholson Court (East)	0		177		Council	Access	Benalla
487	Nicholson Court (West)	0		220		Council	Access	Benalla
504	Nicholson Court/Gaskin Street access path (East)	0		69		Council	Access	Benalla
508	Nicholson Court/Mansfield Road access path (North)	0		39		Council	Access	Benalla

58	Nixon Street (East)	0		202		Council	Access	Benalla
1089	Norman Place	0	Ironbark Drive	130	Ironbark Drive	Council	Access	Benalla
17	Nunn Street (East)	0		45		Council	CBD	Benalla
18	Nunn Street (East)	70		275		Council	CBD	Benalla
48	Nunn Street (East)	304		508		Council	Access	Benalla
50	Nunn Street (East)	534		739		Council	Access	Benalla
190	Nunn Street (East)	790		811		Council	Access	Benalla
15	Nunn Street (West)	0		45		Council	CBD	Benalla
16	Nunn Street (West)	66		274		Council	CBD	Benalla
47	Nunn Street (West)	301		507		Council	Access	Benalla
49	Nunn Street (West)	531		682		Council	Access	Benalla
32	Nunn/Denny Access Lane (North)	0		45		Council	CBD	Benalla
2184	O'Loughlin Drive (East)	0	Cowan Street	141	Simkin Drive	Council	Access	Benalla
2185	O'Loughlin Drive (West)	0	Cowan Street	139	Simkin Drive	Council	Access	Benalla
409	Oak Avenue (East)	0		90		Council	Access	Benalla
410	Oak Avenue (East)	99		192		Council	Access	Benalla
408	Oak Avenue (West)	0		186		Council	Access	Benalla
479	Olivers Road (East)	0		131		Council	Access	Benalla
538	Olivers Road (East)	146		277		Council	Access	Benalla
2199	Olivers Road (West)	0	Cowan Street	120	Woods Drive	Council	Access	Benalla
221	Park Place (North)	0		59		Council	Access	Benalla
222	Park Place Access Path (North)	0		52		Council	Access	Benalla
205	Parkview Parade (East)	0		143		Council	Access	Benalla
206	Parkview Parade (East)	170		317		Council	Access	Benalla
541	Peppermint Place (West)	0		10		Council	Access	Benalla
219	Peppermint Place Access Path (East)	0		66		Council	Access	Benalla
137	Perth Street (North)	0		232		Council	Access	Benalla
136	Perth Street (South)	0		407		Council	Access	Benalla
168	Psaltis Parade (East)	0		168		Council	Access	Benalla
169	Psaltis Parade (East)	180		244		Council	Access	Benalla
531	Psaltis Parade/Lake access path (East)	0		145		Council	Major Access	Benalla
138	Railway Access (East)	0		29		Council	Access	Benalla
139	Railway Access (East)	140		181		Council	Access	Benalla
178	Railway Place (North)	0		195		Council	Access	Benalla

172	Rebbechi Court (North)	0		51		Council	Access	Benalla
173	Rebbechi Court (South)	0		48		Council	Access	Benalla
315	Ride Avenue (South)	0		205		Council	High	Benalla
223	Rivergum Avenue (North)	0		67		Council	Access	Benalla
224	Rivergum Avenue (North)	80		125		Council	Access	Benalla
225	Rivergum Avenue (North)	135		371		Council	Access	Benalla
226	Rivergum Avenue (South)	17		66		Council	Access	Benalla
227	Rivergum Avenue (South)	75		176		Council	Access	Benalla
176	Riverview Road (East)	0		236		Council	Access	Benalla
177	Riverview Road (East)	247		328		Council	Access	Benalla
174	Riverview Road (West)	0		281		Council	Access	Benalla
175	Riverview Road (West)	297		477		Council	Access	Benalla
357	Robinson Court (North)	0		124		Council	Access	Benalla
356	Robinson Court (South)	0		136		Council	Access	Benalla
337	Rose Court (North)	0		103		Council	Access	Benalla
336	Rose Court (South)	0		96		Council	Access	Benalla
366	Ross Court (West)	0		79		Council	Access	Benalla
367	Ross Court (West)	0		62		Council	Access	Benalla
405	Royal Avenue (East)	0		175		Council	Access	Benalla
340	Russell Street (South)	0		188		Council	Access	Benalla
341	Russell Street (South)	203		324		Council	Access	Benalla
148	Salisbury Street (East)	145		294		Council	Access	Benalla
149	Salisbury Street (East)	313		454		Council	Access	Benalla
150	Salisbury Street (East)	474		687		Council	Access	Benalla
151	Salisbury Street (East)	687		698		Council	Access	Benalla
152	Salisbury Street (East)	714		948		Council	Access	Benalla
153	Salisbury Street (East)	978		1025		Council	Access	Benalla
154	Salisbury Street (East)	1034		1127		Council	Access	Benalla
155	Salisbury Street (East)	1136		1186		Council	Access	Benalla
156	Salisbury Street (East)	1202		1326		Council	Access	Benalla
157	Salisbury Street (East)	1339		1428		Council	Access	Benalla
158	Salisbury Street (East)	1439		1468		Council	Access	Benalla
159	Salisbury Street (West)	683		693		Council	Access	Benalla
160	Salisbury Street (West)	737		953		Council	Access	Benalla
161	Salisbury Street (West)	1268		1453		Council	Access	Benalla

555	Samaria Road (East)	604		704		Council	High	Benalla
197	Samaria Road (East)	704		783		Council	High	Benalla
198	Samaria Road (East)	789		847		Council	High	Benalla
550	Samaria Road (East)	852		899		Council	High	Benalla
552	Samaria Road (East)	914		973		Council	High	Benalla
554	Samaria Road (East)	978		1013		Council	High	Benalla
191	Samaria Road (West)	0		258		Council	High	Benalla
192	Samaria Road (West)	269		354		Council	High	Benalla
193	Samaria Road (West)	366		450		Council	High	Benalla
194	Samaria Road (West)	465		561		Council	High	Benalla
195	Samaria Road (West)	571		887		Council	High	Benalla
196	Samaria Road (West)	917		1223		Council	High	Benalla
464	Schulz Street (West)	0		191		Council	Access	Benalla
162	Scout Hall Access (South)	0		123		Council	Access	Benalla
377	Second Avenue (North)	0		83		Council	Access	Benalla
376	Second Avenue (South)	0		86		Council	Access	Benalla
2182	Senator Drive (East)	0	Cowan Street	197	Weary Dunlop Drive	Council	Access	Benalla
2183	Senator Drive (East)	252	Weary Dunlop Drive	299	End	Council	Access	Benalla
2179	Senator Drive (West)	0	Cowan Street	73	Sir Edward Drive	Council	Access	Benalla
2180	Senator Drive (West)	95	Sir Edward Drive	199	Weary Dunlop Drive	Council	Access	Benalla
2181	Senator Drive (West)	224	Weary Dunlop Drive	271	End	Council	Access	Benalla
329	Shadforth Street (South)	0		203		Council	Access	Benalla
330	Shadforth Street (South)	223		382		Council	Access	Benalla
2186	Simkin Drive (North)	0	West End	122	East End	Council	Access	Benalla
2187	Simkin Drive (South)	0	West End	54	O'Loughlin Drive	Council	Access	Benalla
2188	Simkin Drive (South)	65	O'Loughlin Drive	122	East End	Council	Access	Benalla
451	Sir Edward Drive (North)	0		97		Council	Access	Benalla
2189	Sir Edward Drive (North)	97	Ch97	164	Senator Drive	Council	Access	Benalla
452	Sir Edward Drive (South)	0		94		Council	Access	Benalla
2190	Sir Edward Drive (South)	94	Ch87	164	Senator Drive	Council	Access	Benalla
56	Smythe Street (East)	0		213		Council	CBD	Benalla
57	Smythe Street (East)	241		452		Council	CBD	Benalla

51	Smythe Street (West)	0		106		Council	CBD	Benalla
52	Smythe Street (West)	106		146		Council	CBD	Benalla
53	Smythe Street (West)	177		387		Council	CBD	Benalla
54	Smythe Street (West)	401		611		Council	Access	Benalla
55	Smythe Street (West)	641		844		Council	Access	Benalla
208	South Street (East)	169		264		Council	Access	Benalla
209	South Street (East)	269		331		Council	Access	Benalla
210	Stacey Street (North)	0		232		Council	Access	Benalla
381	Stapleton Crt (North)	0		139		Council	Access	Benalla
380	Stapleton Crt (South)	0		108		Council	Access	Benalla
430	Statesman Drive (East)	0		395		Council	Access	Benalla
432	Statesman Drive (West)	0		156		Council	Access	Benalla
431	Statesman Drive (West)	0		83		Council	Access	Benalla
142	Sydney Road (North)	0		332		Council	High	Benalla
143	Sydney Road (North)	344		418		Council	High	Benalla
144	Sydney Road (North)	428		520		Council	Major Access	Benalla
145	Sydney Road (North)	533		884		Council	Major Access	Benalla
146	Sydney Road (North)	891		983		Council	Major Access	Benalla
147	Sydney Road (North)	992		1120		Council	Major Access	Benalla
519	The Culdresac (West)	0		179		Council	Access	Benalla
518	The Culdresac (East)	0		175		Council	Access	Benalla
379	Third Avenue (North)	0		79		Council	Access	Benalla
378	Third Avenue (South)	0		81		Council	Access	Benalla
284	Thomas Street (East)	0		196		Council	Major Access	Benalla
285	Thomas Street (East)	212		325		Council	Major Access	Benalla
286	Thomas Street (East)	335		428		Council	Major Access	Benalla
287	Thomas Street (East)	454		520		Council	Major Access	Benalla
288	Thomas Street (East)	520		545		Council	Major Access	Benalla
289	Thomas Street (East)	545		708		Council	Major Access	Benalla
290	Thomas Street (East)	735		913		Council	Access	Benalla
291	Thomas Street (West)	0		168		Council	Access	Benalla
292	Thomas Street (West)	191		410		Council	Access	Benalla
407	Thomast Street (West)	0		43		Council	Access	Benalla
532	Tower-Lake access path (East)	0		90		Council	Access	Benalla
469	Trewin Street (East)	0		61		Council	Access	Benalla

470	Trewin Street (East)	74		153		Council	Access	Benalla
468	Trewin Street (West)	0		168		Council	Access	Benalla
207	Union Street (South)	0		86		Council	Access	Benalla
423	Victoria Street (East)	0		81		Council	Access	Benalla
424	Victoria Street (West)	0		80		Council	Access	Benalla
105	Walker Street (East)	0		205		Council	Access	Benalla
104	Walker Street (West)	0		205		Council	Access	Benalla
382	Waller Street (North)	0		225		Council	High	Benalla
383	Waller Street (North)	236		434		Council	High	Benalla
385	Waller Street (North)	671		766		Council	Access	Benalla
386	Waller Street (North)	792		900		Council	Access	Benalla
387	Waller Street (North)	916		1030		Council	Access	Benalla
388	Waller Street (North)	1055		1119		Council	Access	Benalla
389	Waller Street (South)	186		341		Council	High	Benalla
390	Waller Street (South)	348		431		Council	High	Benalla
391	Waller Street (South)	1159		1302		Council	Access	Benalla
392	Waller Street (South)	1313		1403		Council	Access	Benalla
393	Waller Street (South)	1412		1482		Council	Access	Benalla
384	Waller Street (North)	446		663		Council	Access	Benalla
420	Warana Court (East)	0		189		Council	Access	Benalla
419	Warana Court (West)	0		185		Council	Access	Benalla
216	Wattletree Grove (West)	0		191		Council	Access	Benalla
453	Weary Dunlop Drive (North)	0		91		Council	Access	Benalla
2191	Weary Dunlop Drive (North)	91	Ch91	176	Senator Drive	Council	Access	Benalla
2192	Weary Dunlop Drive (North)	198	Senator Drive	240	End	Council	Access	Benalla
454	Weary Dunlop Drive (South)	0		91		Council	Access	Benalla
2193	Weary Dunlop Drive (South)	91	Ch 91	176	Senator Drive	Council	Access	Benalla
2194	Weary Dunlop Drive (South)	198	Senator Drive	240	End	Council	Access	Benalla
303	Wedge Street (North)	0		87		Council	Access	Benalla
304	Wedge Street (North)	106		317		Council	High	Benalla
305	Wedge Street (North)	342		424		Council	Access	Benalla
306	Wedge Street (North)	443		546		Council	Access	Benalla
307	Wedge Street (North)	573		677		Council	Access	Benalla
308	Wedge Street (North)	689		814		Council	Access	Benalla
309	Wedge Street (South)	109		324		Council	High	Benalla

310	Wedge Street (South)	339		556		Council	Access	Benalla
343	William Street (East)	0		78		Council	Access	Benalla
344	William Street (East)	95		256		Council	Access	Benalla
345	William Street (West)	453		553		Council	Access	Benalla
140	Witt Street (West)	0		277		Council	Access	Benalla
141	Witt Street (West)	296		478		Council	Access	Benalla
537	Woods Drive (North)	0		81		Council	access	Benalla
536	Woods Drive (South)	0		81		Council	access	Benalla

Part 3 Road and Footpath Hierarchy Plan

3.1 Introduction

A Road and Footpath Hierarchy Plan is a vital strategic tool in the management of the road and footpath network.

The primary purpose of a road and footpath hierarchy plan is to assign a functional classification to each road footpath and street segment in the municipal road and footpath network, to enable better management of the Council's road and footpath assets. Limited resources can be used more effectively by allocating funds to those roads and footpaths of greater importance within the network and it will provide the basis for the establishment of maintenance targets and capital renewal treatments that the various roads, streets and footpath segments receive.

Also, a set of design targets, based on the road and footpath classification and a range of influential factors, will help to ensure a cost effective and consistent approach to future road and footpath development. This will be of benefit to both Council and developers.

The Road and Footpath Hierarchy Plan will establish an equitable road and footpath classification system that will enable the community to readily identify the road system and have clear expectations as to the design and construction parameters. It will be a key element of a Road and Footpath Asset Management Plan and will provide the basis for setting varying maintenance standards as well as the development of other engineering standards and strategies.

The Council, as stewards and managers of this asset class, are entrusted to ensure that the existing assets provide the level of service that the road and footpath network was created to achieve and that the assets are maintained so that they continue to function as originally built.

To this end, the Council will monitor the life cycle function, asset condition and demand on the road and footpath network and continue its Road Management Plan, of which the Road and Footpath Hierarchy Plan is an integral base element. These plans allow Council staff to effectively manage the asset to meet the needs and expectations of our community and road network users.

The major requirement of the Road and Footpath Hierarchy Plan is to establish targets that are equitable and sustainable, having regards to the community needs and aspirations, Council's and the communities, ability to fund such standards.

Funding is a critical issue for the community and the Council cannot be the only source of funding. Federal and State government assistance will need to be further explored, together with the use of owner contribution in specific cases where direct benefit can be ascertained.

As the Council implements the Road and Footpath Hierarchy Plan, it will be necessary to stage the introduction of the required design and construction parameters and maintenance targets.

3.2 General Background

The early road reserves, created by the subdivision of crown land in both the rural and urban environment, reflected the needs of the day and prospects of development into the future. Not all road reserve were and to this day, have not been developed and remain as reserves available for roads, should the need arise. This ensures that all land parcels thus created have legal, if not practical access.

Changing needs of the community and the transport industry combined with other factors including amenity and limited resources means that a functional road hierarchy has to be developed to best address and manage these changing needs. The present design parameters provide for the road alignments, vertical control and street / roadside furniture to accommodate faster, bigger, heavier and more numerous motor vehicles and the changing technology of the transport industry.

The Council has a wide variation of roads and footpaths both in terms of condition, design parameters and existing physical condition within different climatic regions. Economic pressures, due to the limited funding for road and footpath maintenance and construction, as the rate dollar is apportioned to the many demands of local government, has meant the Council has to review its road and footpath maintenance practices, both for asset life and asset function and the 'day to day' maintenance requirements.

3.3 Benefits of a Road and Footpath Hierarchy Plan

The primary purpose of a Road and Footpath Hierarchy Plan is to assign a functional classification to each road, street and footpath in the local road network to enable better management of the road and footpath assets.

Road and Footpath Hierarchy will be a key element of a Road Assets Management Plan and will provide the basis for setting varying maintenance targets as well as the development of other engineering standards and strategies.

The total area of the Rural City is 2,354 square kilometres with a total road length at December 2016, of 1346.707 km, comprising of following:

LOCATION	SURFACE TYPE	LENGTH (KM)
Rural	Sealed	513.566
	Unsealed	718.907
Urban	Sealed	101.523
	Unsealed	12.711
	TOTAL	1,346.707

The total length of Footpaths at December 2016 is 73.03 km, comprising of:

GROUP	ASSET DESCRIPTION	ASSET CODE	MEASUREMENTS	
			TOTAL	UNITS
Footpath	Asphalt	AS	2,300	Lineal Metres
	Bituminous Seal	BS	20,655	Lineal Metres
	Boardwalk	BW	220	Lineal Metres
	Concrete 75mm	C75	47,906	Lineal Metres
	Gravel Formed	G	1,940	Lineal Metres
		TOTAL LENGTH	73,031	Lineal Metres

3.4 Design and Construction Parameters

Based on community feedback and having regard to national, state and local government provisions, appropriate traffic lane widths and resultant road and footpath pavement widths and depths have been developed to form the proposed design and construction parameters for the local road and footpath network.

The standards are divided into two groups being Rural and Urban with the design and construction parameters altering due to such factors as:-

- Functional classification
- Traffic volume and type
- Location significant vegetation
- Percentage of heavy vehicles
- Bus routes
- Location of road within industrial, quarry, horticultural areas.

Some controlling parameters are listed below:

- The Council will maintain the existing road and footpath network to the current levels of service.
- “All weather access” is generally defined as the condition of the road or footpath surface to enable the safe and convenient passage by light vehicles and pedestrians during all weather conditions. This typically will be a pavement of suitable gravel, thickness based on road or footpath hierarchy and on a sound foundation and adequate drainage.
- Commercial Zone- this signifies a street where additional road width is required from angle parking.

3.5 Road Classifications

3.5.1 Municipal Road Classification

The Municipal Road Classification model takes into consideration planning parameters and establishes a clear distinction between each classification. A separate 4-tier functional classification system, for Urban and Rural road networks has been structured with sub-functions clearly defining the current use of a particular road within each category.

The 4-tier system is primarily based on the functions of Link, Collector and Access and limited Access within the road system. The classification below identifies each category and the criteria proposed to be used in evaluating each road in the network.

3.5.2 Rural Road Network

Rural Link

The prime function of the Link Road is the safe and efficient movement of through traffic. They provide the connection between the State Road system and the Municipal Road system. They also provide a link between the major areas of the Rural City and significant population centre.

Rural Collector

The Collector Road has a mixed function. These roads collect and distribute traffic from access roads to the wider road network. They provide the traffic mobility function as well as a property access function.

Rural Access

The prime function of the Access Road is access to abutting properties and minor movement to other properties within a local area. These roads are generally servicing access requirements to rural residences and there is minimal, to no through traffic.

Rural Limited Access

The prime function of the Limited Access Road is to provide access for fire access, or similar purposes of limited formation of natural material. Generally dry weather only roads, with minimal clearance to vegetation.

3.5.3 Urban Road Network

Urban Link

Road of this classification provide a linkage between significant Residential, Industrial and Commercial centres and or the declared road network. These roads have an identifiable origin and destination (ie suburbs, industrial areas or places of significance).

Urban Collector

Road in this category primarily provide a route between and through residential, industrial and commercial areas and convey traffic to the Urban Link or Declared Road network system.

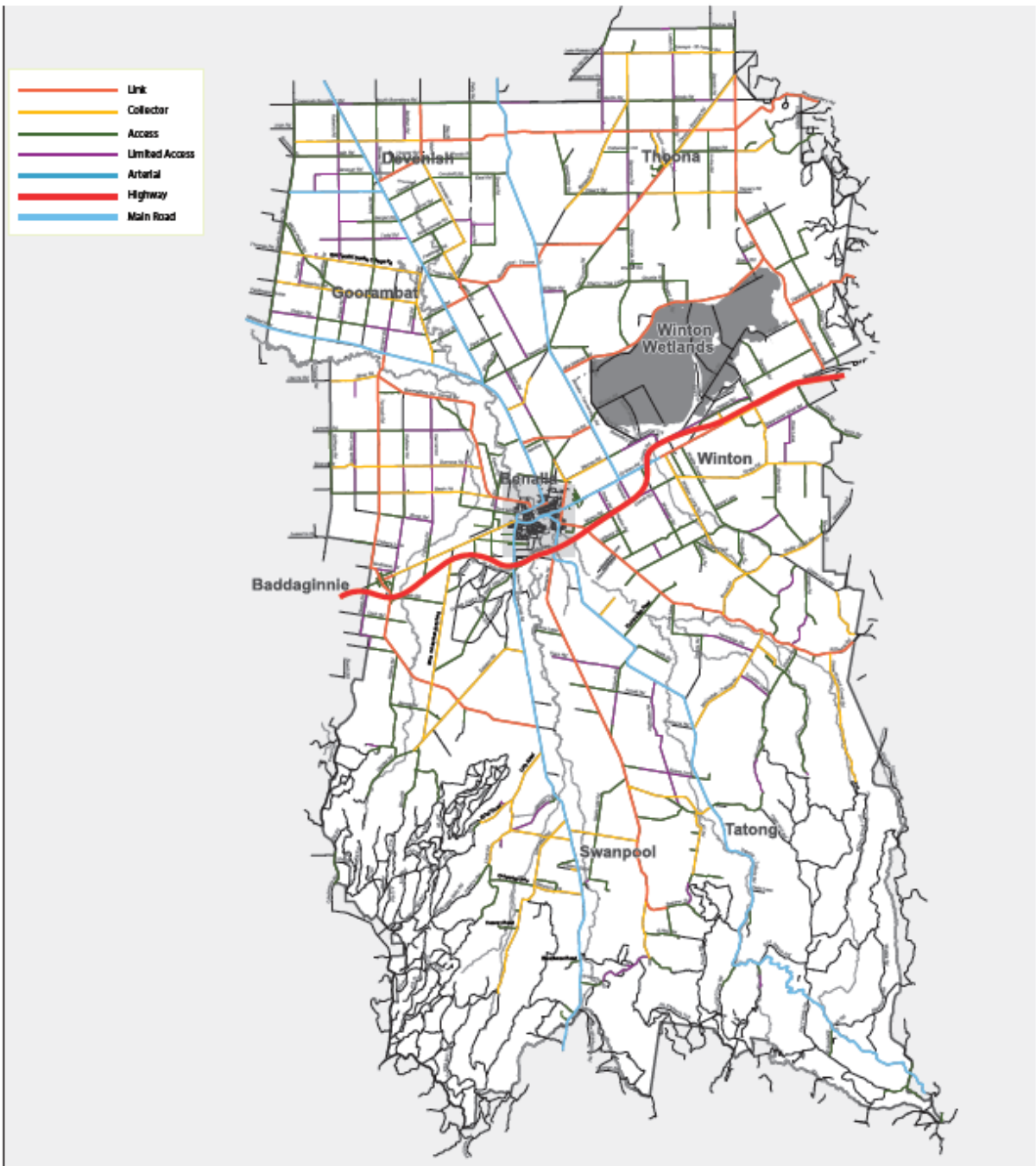
Urban Access

A road or street, court or laneway that primarily provides direct access for abutting residential, industrial and commercial properties to their associated nodes with minimal to no through traffic.

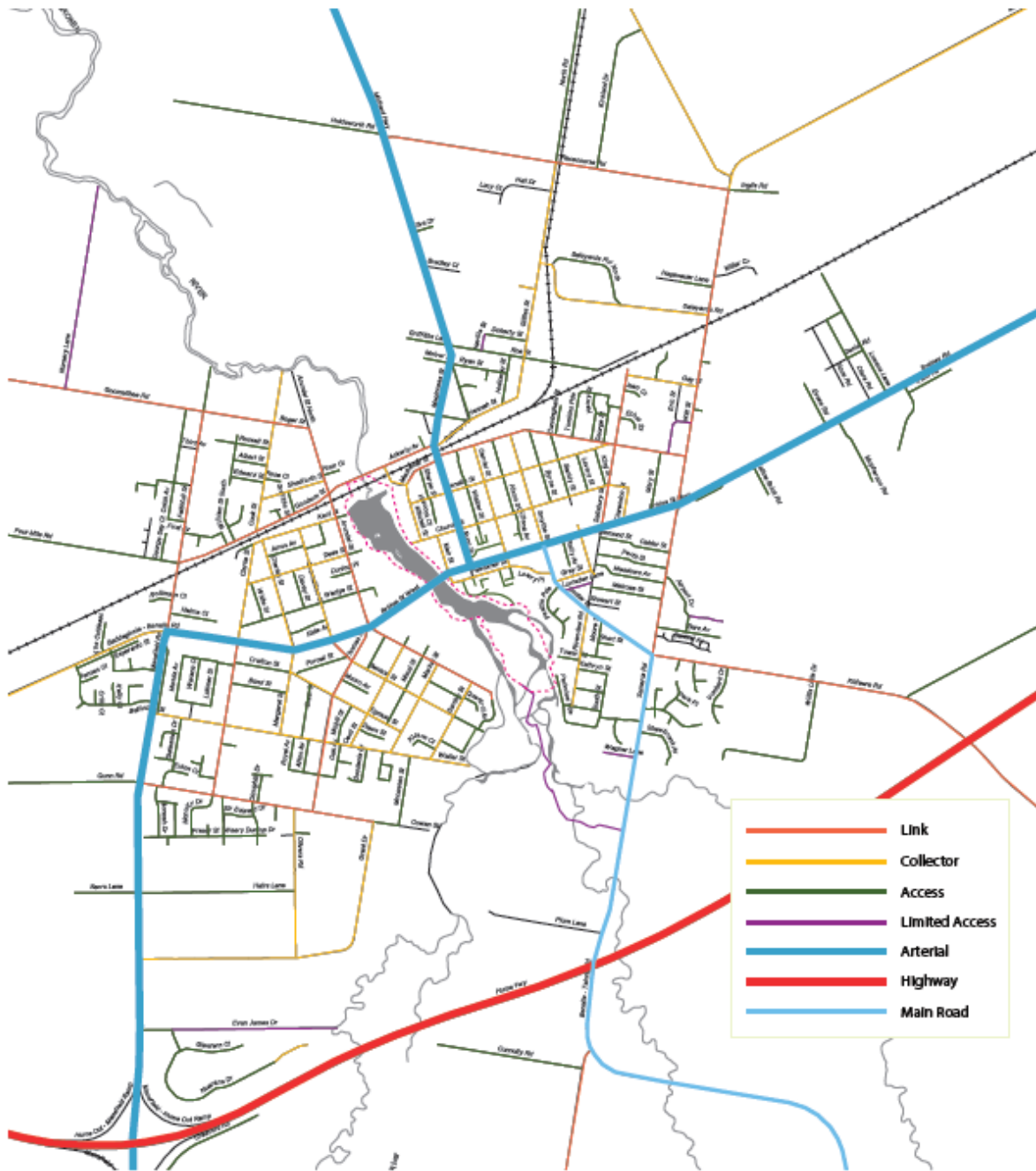
Urban Limited Access

To provide access for fire access, or similar purposes of limited formation of natural material. Generally dry weather only roads, with minimal clearance to vegetation.

Rural Roads Heirarchy 2017



Urban Road Hierarchy 2017



3.6 Footpaths

3.6.1 Footpath Hierarchy

Central Business District (Category 1)

The Central Business District shall be designated as that section of the Benalla Rural City wherein lies the major business area generally located as shown below:

High Priority Footpaths (Category 2)

Generally, such footpaths shall be designated as those sections of footpaths which are located outside the CBD area and are considered to have higher pedestrian volumes due to their location near facilities expected to generate such levels of use.

High priority footpaths maybe as defined but not limited to, the listing below.

Gardens:	Bridge Street West
Bridge Street:	West adjacent to Showground.
Hospital:	Coster Street
Coster Street:	Lowry Place to Kilfeera Road
Samaria Road:	North of Coster Street to Bridge Street East
Cooinda:	Kilfeera Road / Samaria Road section
Arundel Street:	In vicinity of Bowls Club
Avon Street / Clarendon Street:	To the school
Mackellar Street:	Mary Street to Salisbury Street
Church Street:	Adjacent to Bernard Briggs Pre School
Clarke Street:	Bridge Street to Deas Street, west side
Helms Court:	North side
Faithful Street:	Bridge Street to rail line – east side
Ride Avenue:	In vicinity of Pre School
Munro Avenue:	In vicinity of preschool
Wedge Street:	Arundel Street to Goomalibee Street – both sides
Goomalibee Street:	Wedge Street to Bridge Street – east side
Waller Street:	Clarke Street to Statesman Drive – south side School crossing to Mansfield Road – north side

Churches

Baptist	Bridge Street
Uniting	Carrier Street / Church Street
Anglican north side	Arundel Street - Bridge Street to Cecil Street
Presbyterian	Church Street
Catholic	Arundel Street
7 th Day Adventist	Smythe Street
Lutheran	Waller Street
Salvation Army	Bridge Street
Jesus Christ of Latter-Day Saints	Sydney Road

All sections of footpaths in immediate vicinity of Church buildings

Lakeside walk Jim Woods Trail and at all locations as highlighted on plans

Major Access (Category 3)

Major access footways are those footways defined as being important links from access footways to higher category footpaths or to locations of significant use.

Access Footpaths (Category 4)

Other footpaths are categorised as access footpaths for general public use. May be on one or both sides of a roadway and to lengths as determined by the Council.

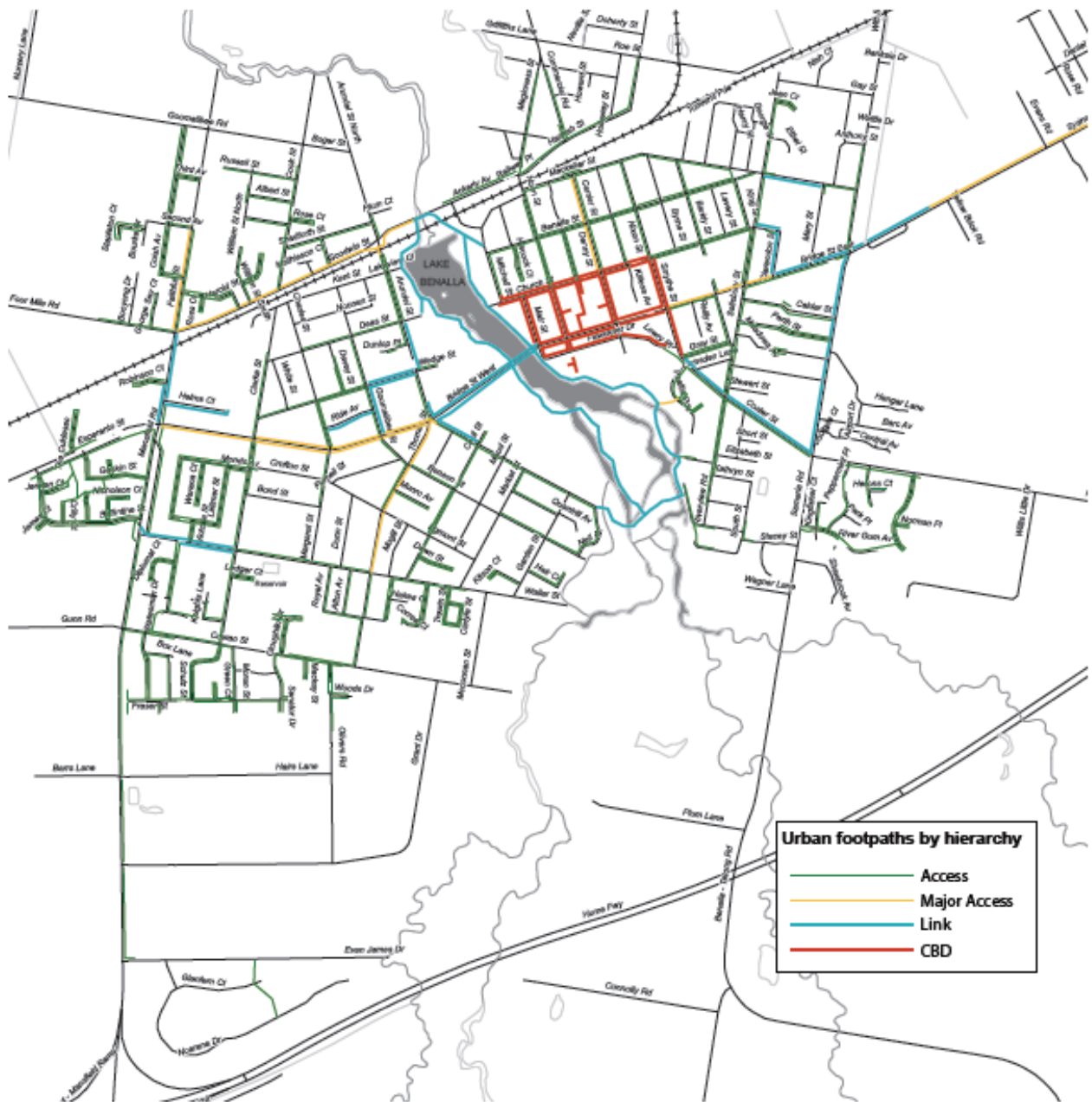
Council Reserves and Open Spaces (Category 5)

Not all reserves and opens spaces have footpaths. The Council may receive requests from time to time to have these footpaths listed on the Capital Projects Program for construction by the Council.

3.7 Footpath Plans

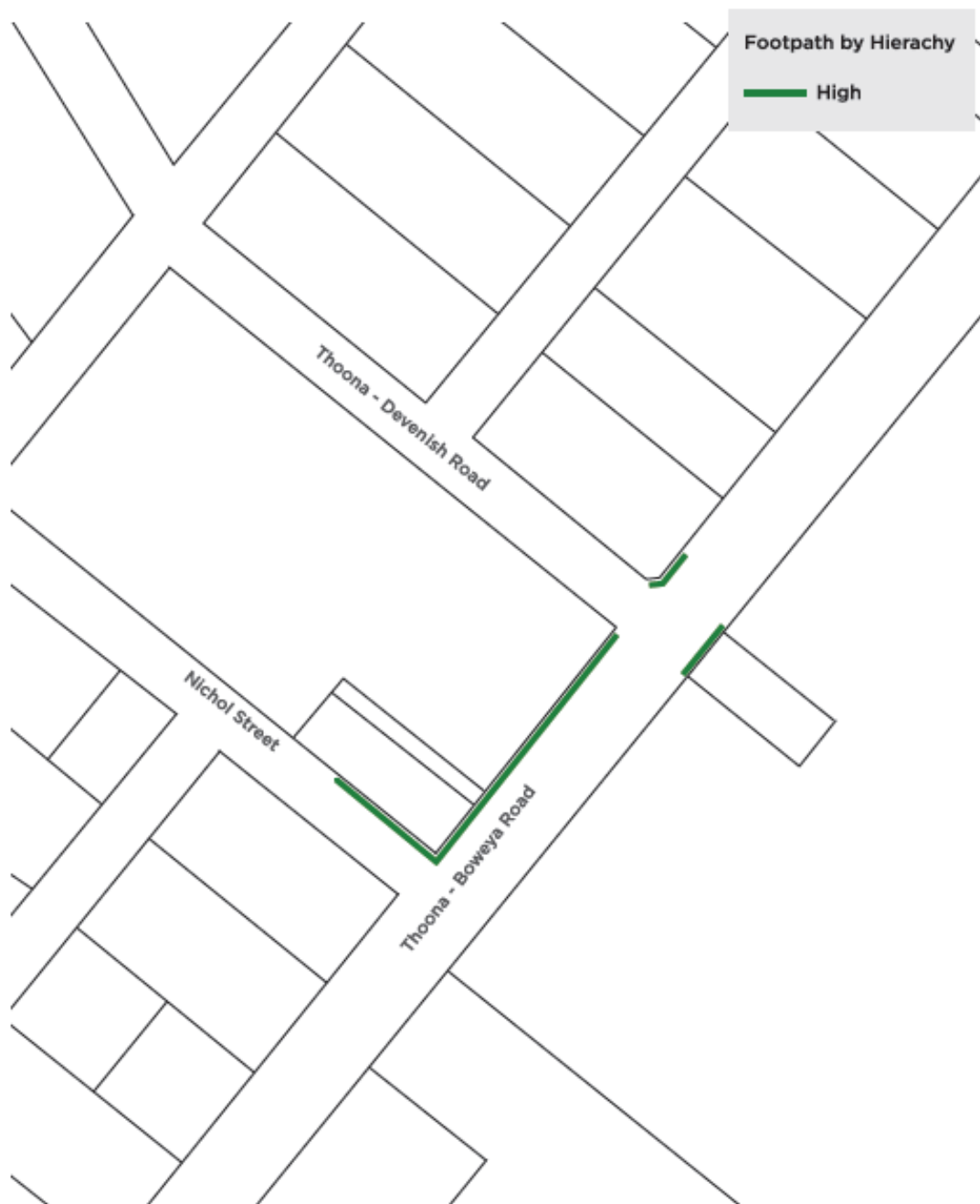
Plans showing extent and hierarchy of footpath layouts are to be regularly produced and available for inspection or as shown below:

Urban Footpath Heirarchy 2017



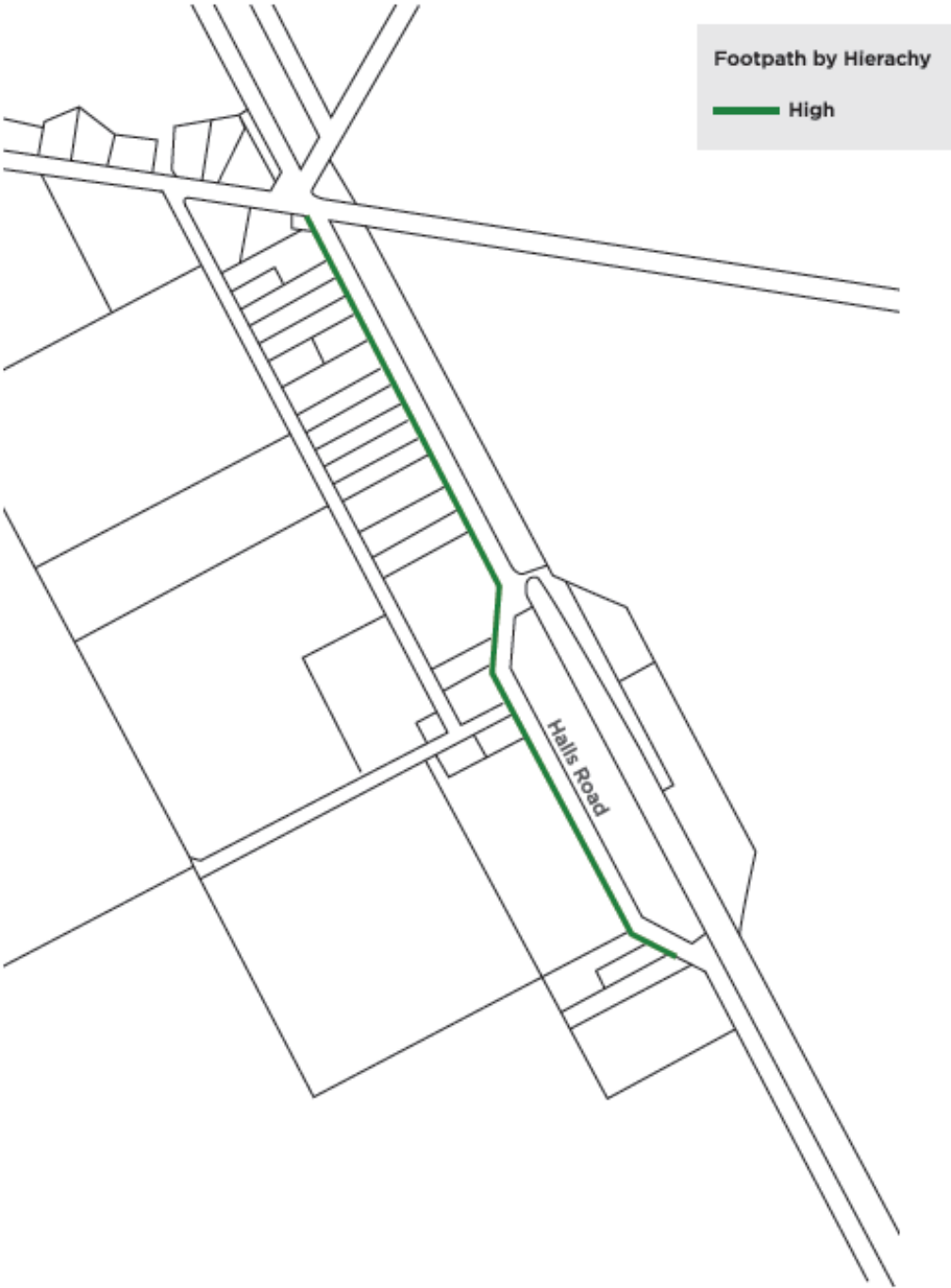
Rural Footpath Heirarchy

Thoona



Rural Footpath Heirarchy

Goorambat



Rural Footpath Heirarchy

Devenish



Part 4 Asset Management Defect Assessment Methodology

4.1 Introduction

Asset Management focuses on the three bottom lines that drive all organisations:

- Customer Service
- Lifecycle Economy
- Risk Management.

Gaining the full benefits of asset management requires an appropriate balance between these three components.

Customer Service includes the availability of an asset for use, its suitability for the identified need and the maintenance requirements to ensure ongoing benefits to the community.

Incorporated into an asset management plan, the Council needs to know what affect the level of asset maintenance, asset renewal and capital works today will have on the assets in future years so as to ensure credible life cycle costing.

Organisations need to have clear objectives or purposes in order to manage risk elements such as consequence of failure, loss of service, loss of life or injury, or damage to property. The major elements of risk assessment and management are the establishment of criteria against which risk can be evaluated, identifying the risk and organization may encounter and helps explain the impact of those risks on the organisation.

4.2 Background

An Asset Management Strategy has been prepared which highlighted the need to program to identify maintenance and capital requirements and prioritise these requirements considering risk, life cycle optimisation and community expectation.

In the past the Council methodology of setting service levels was based on intervention levels, largely linked to the dimension of the defect. This methodology was predominantly due to Compulsory Competitive Tendering (CCT) and the need to have an effective indicator and measure that could be applied to a contractor.

With the abolition of non feasance and the introduction of Asset Management Plans, it is now the prime opportunity to revisit the basis for setting service levels and focus on the real issues of risk / safety management and life cycle economy.

4.3 Purpose

The purpose of this document is to provide a methodology that meets the requirements of the *Road Management (General) Regulations 2016* whilst accounting for the limited available funds Council's have to maintain extensive asset bases. The methodology must also conform to the Council's Asset Management Policy and Strategy.

4.4 Scope

This methodology applies to all assets classes.

4.5 Outcome

The outcome of this methodology is a system that will enable the Council to set service levels and prioritise asset maintenance and capital works to maximise the return on investments in asset maintenance, asset renewal and capital expenditure and to provide the community with safe infrastructure.

4.6 Objectives

In order to support the achievement of Council's Asset Management Strategy, Council's Asset Management Service Level Methodology will set service levels that provide a consistent approach to prioritising asset maintenance and capital works to:

- minimise risk
- optimise the life of existing assets
- ensure Best Value for the community.

4.7 Goal

To ensure assets are maintained, rehabilitated and renewed with a view to minimising risk and optimising life cycle, at a sustainable service level for present and future generations.

4.8 Inspections

The Council will set inspection regimes for all asset classes at varying frequencies determined by combinations of the following aspects:

- Functionality of asset
- Usage of asset
- Deterioration rate of asset.

An example of this may be that an asset class with a slow deterioration rate may have an inspection frequency of every two or three years compared to an asset class that may deteriorate rapidly and thus become a risk in a shorter period of time if condition not detected. The Council will maintain a history of when and by whom, inspections were carried out on each asset.

4.9 Defect Recording

Any defects detected during the inspection will be recorded in the Council's asset register against the relevant asset. Defects will be recorded against work codes criteria established by Council staff and management. Combinations of the criteria and statistical information recorded against each asset will enable prioritisation of works.

After completion of works relevant details will be recorded against the defect. A full history of inspections, outstanding defects, completed works and costs will be available for each asset in the asset register. This information will become vital in assessing efficiency and life cycle economy requirements.

4.10 Criteria

All defects will be rated using the following three criteria bases:

- Likelihood Rating
- Consequence Rating
- Deprivation Rating.

Likelihood Rating – defect rated by the probability of the defect causing an incident using the following criteria.

An example for the roads asset criteria is an incident may occur due to the following contributing factors:

- Deviation from travelling alignment and /or braking
- Sight distance of defect
- Lack of traction
- Hazard to other road users
- Slip or trip or fall.

Likelihood Rating	Criteria	Example Description
A – Almost certain	All four factors	Is expected to occur most times this task is done
B – Quite Possible	Any three factors	Not unusual in most circumstances 50/50 chance
C – Possible	Any two factors	Might occur some time – (monthly)
D – Unlikely	One factor	Could occur at some time – (yearly)
E – Rare	No factors	May occur only in exceptional circumstances

Consequence Rating – defect rated by the consequences or impact of the incident caused by the defect using the following criteria.

An example for the roads asset criteria is the severity of the incident may be contributed to by the following factors:

- Width of road
- Road speed limit
- Depth of table drains
- Structures or trees that may be impacted-overhanging vegetation
- Trip or slip hazard.

Criteria	Example Description
All four factors	Permanent injury or death, huge financial loss. Irreparable damage to property, major environmental event.
Any three factors	Serious non-permanent injury, major financial loss, no detriment to health, major damage to property, significant environmental event.
Any two factors	Lost time injury, high financial loss, major detriment to health, moderate damage to property, noticeable pollution.
One factor	Medical treatment injury, medium financial loss, minimal detriment to health, minor damage to property, minor pollution.
No factors	First aid treatment, low financial loss, no detriment to health, no damage to property, negligible pollution.

Deprivation rating – defect rated by the asset lifecycle consequence of not attending to the defect quickly.

An examples for the roads asset criteria is the defect may contribute to the following factors:

- Increased cost
- Rapid deterioration of asset
- Become a traffic or pedestrian hazard
- Effect other assets.

Deprivation Rating	Criteria	Description
1 –Catastrophic	All four factors	Hugh financial loss, threatens lifecycle of asset.
2 – Major	Any three factors	Major financial loss, budget impacts high.
3 – Moderate	Any two factors	High financial loss
4 – Minor	One factor	Medium financial loss
5 – Low	No factors	Low financial loss

Risk Analysis Matrix

Results from the likelihood and consequence ratings are combined to determine the risk score.

Likelihood	Consequence				
	1 Catastrophic	2 Major	3 Moderate	4 Minor	5 Insignificant
A – Almost Certain	H	H	H	H	M
B - Likely	H	H	H	M	M
C –Possible	H	H	M	M	L
D – Unlikely	H	M	M	L	L
E – Rare	M	M	L	L	L

Legend of Risk Analysis Matrix

Risk	Risk Category	Action
H	High Risk	Attention needed - interim measures must be in place before continuing
M	Medium Risk	To be programmed – short term interim measures in place.
L	Low Risk	Monitor condition – routine procedures

4.11 Service Levels

All service levels will be set using combinations of the following information:

- Risk Management related factors
- Functionality of asset
- Usage of asset
- Likelihood rating
- Consequence rating
- Lifecycle economy factors
- Deprivation rating.

Proposed service levels will be set in conjunction with the community.

4.12 Conclusion

This methodology will ensure that the community is obtaining best value with the limited funds available to maintain and support Council's extensive asset base.

Service levels will incorporate the balance of risk, lifecycle economy and community requirement. Information will be available to enable informed decisions to be made regarding asset maintenance, capital renewal and new assets

Part 5 Classification of Local Roads and Footpaths

5.1 Classification of Roads

The Council has developed a classification system for all road within the municipality. Road classifications are based on functionality and are referenced within the and Footpath Hierarchy Plan as adopted.

Refer:

Part 3 Road and Footpath Hierarchy Plan.

Part 5 Classification of Local Roads and Footpaths; of this Road Management Plan.

This Road Management Plan does not include certain elements within the road reserve such as underground drainage and street trees, which will be covered under separate asset management plans. No allowance has been made for roads and footpaths that are not the total responsibility of the Council (e.g. Declared Arterial Roads, State Highways and Freeways).

No allowance has been made for un-constructed laneways or right of ways, which are generally not required for general public use and are therefore not maintained by the Council.

Generally, unless there has been specific information otherwise, or as identified within the Council's Road Management Plan, it has been assumed that all roads have been built to a required standard. However, as more information is obtained and collated on these assets a better understanding of their condition and their rehabilitation requirements can be determined.

Special consideration is recorded against roads of each classification where some special use or need has been identified. Such uses and need may include, but not limited to location of wineries, orchards, tourist traffic, dairying, school bus routes and timber, quarry, milk transport. "Special Needs" to include Winton Motor Raceway Events, Winery Walkabout Weekend and other Festivals.

5.2 Road Infrastructure

Road infrastructure for which the Council is responsible includes: road and footpath pavement and surface, bridges, culverts, guideposts, signs, shoulders, traffic islands, line marking, overhanging trees and low limbs over the pavement, drains and kerb and channel for those roads and footpaths as listed within the Register of Public Roads and Footpath Register.

Private Works / Infrastructure on Roads / Boundary Fences

Under the provisions of the Road Management Act and the Fences Act, the Council is not responsible for non-road infrastructure.

Examples of non-road infrastructure may include:

- gas pipes
- water and sewerage pipes
- cables
- electricity poles and cables
- tram wires
- rail infrastructure
- bus shelters
- public telephones
- mail boxes
- roadside furniture
- private signage e.g. Dust signs, stock crossing signs, concealed entrance signs and boundary fences erected by utilities and private landholders.

Private signage (stock crossing, dust, concealed driveway or the like.) may be erected by the Council at a cost to the applicant.

The Act, with a number of limited exceptions, makes it an offence to conduct works in, on, or under a road without the written consent of the coordinating road authority, the Council may impose conditions upon the approval for such works to be conducted on roads under its control. Part of the conditions for such approval may include the requirement for a Section 173 Agreement under the *Planning and Environmental Act 1987* to specify ownership and responsibility for private assets on public highways.

Benalla Rural City - Proposed Functional Road Classification System for URBAN Local Roads

Road Class	Class Type	Service Function Description	Road Type Description and Performance Requirements	Example
Urban	Link Road	<ul style="list-style-type: none"> ▪ Provides primarily for the main connection within the City to distribute traffic to the local street network. ▪ Provides the main connectivity to local road network within the city and urban based industries. ▪ Generally includes access to abutting properties ▪ Caters generally for higher traffic volumes, heavy vehicles and higher travel speeds. 	<ul style="list-style-type: none"> ▪ All weather sealed predominantly two-lane width ▪ Roads of local priority and good quality* of service ▪ Design speed standard of 60 km/h. ▪ Typical carriageway width in urban areas is 8.8 - 22.8 m ▪ Delineation often provided by centre line marking and edge line marking. ▪ Direct access generally permitted ▪ Good quality riding surface ▪ Roads maintained to a good standard and on a regular basis. 	Thomas Street Witt Street Cowan Street Ackerly Avenue
Urban	Collector Road	<ul style="list-style-type: none"> ▪ Provides for collecting and distributing traffic to / from Access Roads and acting as a feeder service to Link and arterial roads ▪ Provides access to local properties in the city area ▪ Provides access to moderate local urban industries ▪ Caters for moderate travel speeds 	<ul style="list-style-type: none"> ▪ In urban areas they are always two lane sealed roads ▪ A fair quality of service road ▪ Design speed standards of at 50 - 60 km/h according to location and conditions ▪ Typical carriageway width is 8.0 – 8.6 m ▪ Delineation generally provided line marked centre line ▪ Direct access permitted ▪ Fair quality riding surface ▪ Roads maintained to a fair standard on a needs basis 	Egmont Street Benson Street Riverview Road

Benalla Rural City - Proposed Functional Road Classification System for URBAN Local Roads

Road Class	Class Type	Service Function Description	Road Type Description and Performance Requirements	Example
Urban	Access Road	<ul style="list-style-type: none"> Provides predominantly for direct access to properties and industries in urban areas Caters for low travel speeds 	<ul style="list-style-type: none"> In urban areas normally a two lane sealed road Design speeds of 50 km/h. Typical carriageway width is 5.6 – 8.4 m Direct access permitted Fair quality riding surface 	Monds Avenue Nish Court
Urban	Limited Access	<ul style="list-style-type: none"> Provides primarily for limited access. May provide access to off street parking May be used for fire protection purposes and management access Caters for very low travel speed May be restricted to Council vehicles only 	<ul style="list-style-type: none"> Predominantly a 3.6m road Predominantly not conforming to any geometric design standards Minimum cleared width is 4.2m 	Eric Street

Benalla Rural City - Proposed Functional Road Classification System for RURAL Local Roads

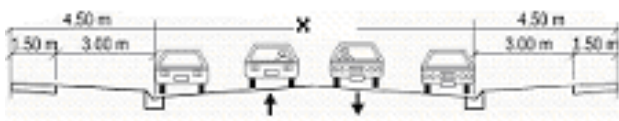
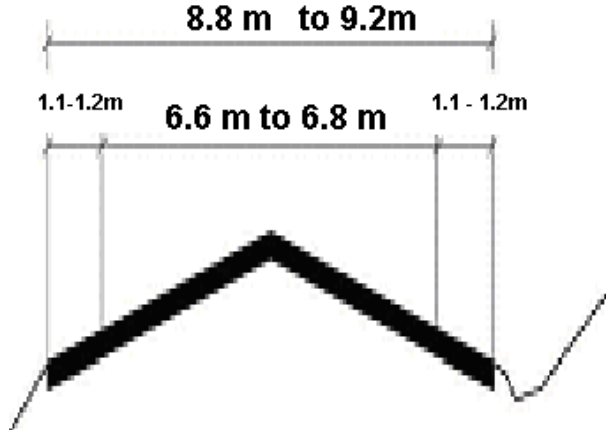
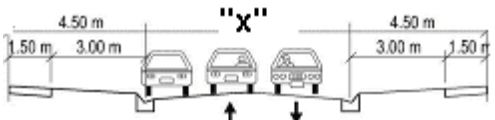
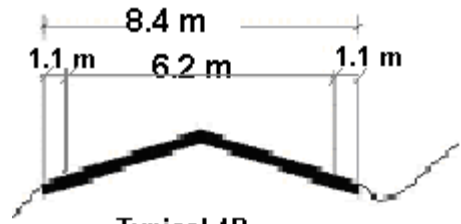
Road Class	Class Type	Service Function Description	Road Type Description and Performance Requirements	Example
Rural	Link Road	<ul style="list-style-type: none"> ▪ Provides primarily for the main connection to / from, town centres and local areas to the wider road network. ▪ Provides the main connectivity to significant town and rural industries, including farm produce, quarries, forestry and tourists activities ▪ Generally includes access to abutting properties. ▪ Caters generally for higher traffic volumes, heavy vehicles and travel speeds. 	<ul style="list-style-type: none"> ▪ All weather sealed or unsealed road predominantly two-lane. ▪ Roads of local priority and good quality* of service. ▪ Design speed standard of 50 - 100 km/h according to terrain. ▪ Typical carriageway width in rural areas is 8.8 – 9.2 m. ▪ Delineation often provided by centre line marking if sealed and guide posts. ▪ Direct access generally permitted. ▪ Good quality riding surface. ▪ Roads maintained to a good standard and on a regular basis. 	Samaria Road Dookie Devenish Road Kilfeera Road Goomalibee Road
Rural	Collect or Road	<ul style="list-style-type: none"> ▪ Provides for collecting and distributing traffic to / from Access Roads and acting as a feeder service to Link and arterial roads ▪ Provides access to local properties in both rural and town areas. ▪ Provides access to moderate local rural industries, including farm produce, quarry forestry and tourists activities. ▪ Caters for moderate travel speeds 	<ul style="list-style-type: none"> ▪ All weather two lane road formed and gravelled or single lane sealed road with gravel shoulders. ▪ A fair quality of service road. ▪ Design speed standards of at 50 - 80 km/h according to terrain. ▪ Typical carriageway width in rural areas is 8.4m. ▪ Delineation generally provided by guide posts in rural areas. ▪ Direct access permitted. ▪ Fair quality riding surface with some rough sections. ▪ Roads maintained to a fair standard on a needs basis. ▪ Design to consider CFA requirements. 	Stewarton Road Emu Bridge Road Basin Road

Benalla Rural City - Proposed Functional Road Classification System for RURAL Local Roads


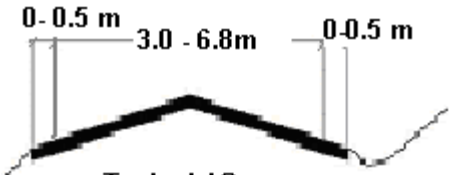
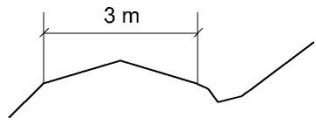
Road Class	Class Type	Service Function Description	Road Type Description and Performance Requirements	Example
Rural	Access Road	<ul style="list-style-type: none"> ▪ Provides predominantly for direct access to properties and industries in rural areas ▪ Provides access to rural residences, local rural industries, including farm produce, quarry, forestry and tourists activities ▪ Caters for low travel speeds 	<ul style="list-style-type: none"> ▪ Substantially a single lane two-way formed road usually gravelled. ▪ Design speeds of 50 – 70 km/h according to terrain. ▪ Typical carriageway width in rural areas is 3.0 – 6.8 m. ▪ Delineation provided by guide posts at critical safety areas. ▪ Direct access permitted. • Roads maintained to a low standard on a needs basis. • Design to consider CFA requirements. 	Groat Road Major Plains Road Basin Road
Rural	Limited Access Track	<ul style="list-style-type: none"> ▪ Provides primarily for limited access. ▪ May be used for fire protection purposes and management access. ▪ Caters for very low travel speed. ▪ May be seasonally closed. ▪ May be restricted to Emergency vehicles only. ▪ May be restricted to farm operational access. 	<ul style="list-style-type: none"> ▪ Predominantly a single lane earth tracks (unformed) at or near the natural surface level. ▪ A very low quality of service track. ▪ Predominantly not conforming to any geometric design standards. ▪ Minimum cleared width is 3m. ▪ Delineation not provided. ▪ Restricted direct access. ▪ Poor quality riding surface. ▪ Design to consider CFA requirements. 	Rothesay Road Ryan Road

Quality of service is defined in terms of the level of convenience, (geometric standards), comfort (ride qualities) and safety (travel consistency) provided.

Typical Road Cross Sections

Road Classification	Urban	Rural
<p>Link Road:</p> <p>Urban:</p> <p>Rural:</p>	 <p> $x = 22.8 \text{ m (7A)}$ $x = 8.8 \text{ m 7B}$ $x = 11.0 \text{ m (7B)}$ Industrial </p> <p>Typical 7A, 7B, 7B Industrial</p>	 <p> 8.8 m to 9.2m 1.1-1.2m 6.6 m to 6.8 m 1.1 - 1.2m </p> <p>Typical 4A</p>
<p>Collector Road:</p> <p>Urban: 8A</p> <p>Rural: 4B</p>	 <p> $x = 8.0 \text{ (8A)}, x = 8.6 \text{ (Industrial)}$ </p>	 <p> 8.4 m 1.1 m 6.2 m 1.1 m </p> <p>Typical 4B</p>

Typical Road Cross Sections

Road Classification	Urban	Rural
Access Road: Urban: 8B Rural: 4C	 <p>The diagram shows a three-lane road cross-section. The total width is labeled as 13.6 m min. Individual lane widths are 4.00 m, 5.6 m, and 2.50 m. There are 1.50 m shoulders on both sides. Three cars are shown in the lanes, and a downward arrow points to the center of the road.</p> <p style="text-align: center;">Typical 8B</p>	 <p>The diagram shows a rural road cross-section with a 3.0 - 6.8 m wide road and 0-0.5 m shoulders on both sides.</p> <p style="text-align: center;">Typical 4C</p>
Access Road : (Limited) Urban: 9 Rural: 5	<p style="text-align: center;">Not applicable</p>	 <p>The diagram shows a rural road cross-section with a 3 m wide road.</p>

5.3 Classification of Footpaths

Central Business District (Category 1)

The Central Business District shall be designated as that section of the Benalla Rural City wherein the major business area lies.

High Priority Footpaths (Category 2)

Generally, such footpaths shall be designated as those sections of footpaths which are located outside the CBD area and are considered to have higher pedestrian volumes due to their location near facilities expected to generate such levels of use.

Major Access (Category 3)

Major access footways are those footways defined as being important links from access footways to higher category footpaths or to locations of significant use.

Access Footpaths (Category 4)

Other footpaths are categorised as *access* footpaths for general public use. May be on one or both sides of a roadway and to lengths as determined by Council.

Part 6 Maintenance Service Levels

6.1 Maintenance Standards for Roads, Drains and Footpaths

The Council has a duty of care to road users and the community to maintain all public roads for which it is responsible in a safe condition and to specified maintenance standards that meet community expectations having regards to relevant government transport and other policies and available funds.

An appropriate treatment of the defect or asset condition is determined based on:

- safety
- asset preservation
- cost efficiency (life cycle costs)
- levels of service
- Council Policy
- funding and resources available.

Key Outputs and Performance Standards as currently conducted.

Problem	Intervention Level Trigger	*Response Time *Dangerous matters attended to within 2 days	
Sealed Roads			
Potholes	When potholes exceed 75mm deep or 300mm round	Link Collector Access No Potholes prior to resealing program.	1 week 2 weeks 1 month
Surface decay minor surface treatment	Treat when stripping (50 per cent loss of aggregate), bleeding and/or crazing exceeds 5 m ² in area	Link Collector Access	1 week 2 weeks 1 month
Edge repairs	No edge break exceeds 100mm laterally over 10 m length	Link Collector Access	1 month 2 months 3 months
Regulation of wheel ruts and depressions	Regulate if rutting depression exceeds 30 mm in depth under a 1.2 m straight edge transverse, or under a 3 m straight edge longitudinal.	All repairs undertaken prior to resealing program (annually). If Risk Assessment =>high areas remedial work within 48 hours.	
Crack sealing	Program and seal cracks greater than 3 mm.	Within the Council budget	
Digouts	Repair when failed area is >0.25 m ² and other treatments have failed to solve the problem or other treatments are inappropriate.	Link Collector Access	1 month 2 months 3 months
Unsealed shoulder grading	Grade shoulders when the drop from traffic lane to shoulder exceeds 75 mm over 50 m length shoulder becomes rough or scoured or lower edge of shoulder holds water.	Link Collector Access	1 month 2 months 3 months

Problem	Intervention Level Trigger	Response Time* *Dangerous matters attended to within 2 days	
Unsealed Roads			
Unsealed roads grading	Grade unsealed roads to maintain ride quality and shape. Cross fall not less than 2 per cent or greater than 6 per cent. When safe speed is less than 85 per cent of signed limit. For example if it is not safe to do 85km/hr in a 100km/hr zone	Link Collector Access Limited Access	3 months 6 months 12 months 18 months
Minor surface treatment	Loss of pavement/running surface. Less than 20 per cent of each gravel road outside performance standards	Link Collector Access	1 month 2 months 3 months
Gravel Re-Sheeting	Re-sheet existing surface.	Per Council budget allocation.	
Pothole patching	Patching of potholes larger than 0.25 m ² in travelled way. No pothole exceeds 100mm depth.	Link Collector Access Limited access	1 month 2 months 3 months 6 months
Drainage			
Subsurface drains	Subsoil drains to be free flowing.		
Surface drains	Drains functioning to minimum 75 per cent capacity per drain segment.	Cleaned on request Works within 6 months	
Roadsides			
Sight clearance	As per safety standards for intersection type.	Remedial work Works attended to within 3 months	1 month
Tree and shrub Management	When foliage obstructs visibility or sight distance. Trees that are an immediate danger to the travelling public have been removed	Link Collector Access Limited access	1 month 2 months 3 months 6 months
Paved islands	When an area damaged is greater than 6m ² and impacts pedestrian safety	Within 6 months	
Road markings	More than 30 per cent are missing/not reflective on curves, crests or barrier lines must be visible within 10m	Programmed annually. <i>High Risk</i> works within 3 months.	

Bridges										
Bridge Maintenance	No debris on or logs greater than 150mm diameter within 10 m of structure No Accumulation of debris greater than 400mm within 10m of structure Expansion joints impeded No vegetation growing in structure. No scupper or down pipe which has any of its effective waterway area blocked.	Programmed works High risk within 72hours								
Timber Deck Maintenance	When greater than 10 per cent of timber running planks are defective; holes over 50mm; gaps over 20mm or more than 10 per cent of planks are loose	<table border="0"> <tr> <td>Link</td> <td>1 week</td> </tr> <tr> <td>Collector</td> <td>2 weeks</td> </tr> <tr> <td>Access</td> <td>1 month</td> </tr> <tr> <td>Limited Access</td> <td>6 months</td> </tr> </table>	Link	1 week	Collector	2 weeks	Access	1 month	Limited Access	6 months
Link	1 week									
Collector	2 weeks									
Access	1 month									
Limited Access	6 months									

Problem	Intervention Level Trigger	Response Time* *Dangerous matters attended to within 2 days								
BRIDGES										
Minor Repair	No minor damage to concrete or timber elements that can be repaired without special scaffolds or materials exist. No bridge rails/parapets, scuppers or other non-structural elements are visually faulty or loose.	<table border="0"> <tr> <td>Link</td> <td>1 week</td> </tr> <tr> <td>Collector</td> <td>2 weeks</td> </tr> <tr> <td>Access</td> <td>1 month</td> </tr> <tr> <td>Limited Access</td> <td>6 months</td> </tr> </table>	Link	1 week	Collector	2 weeks	Access	1 month	Limited Access	6 months
Link	1 week									
Collector	2 weeks									
Access	1 month									
Limited Access	6 months									
Culverts and Pits	Pits and culverts to be free of blockages. Minor repair of damaged culverts and pits.	Programmed works								
Other										
Emergency Works	Impacts from flood, fire, storms or accidents.	Action within 1 hour. Notification to Council representative.								
Warning signs and Regulatory Signs	On hazards. Must be visible from 150m at night. Replace when missing	<table border="0"> <tr> <td>Link</td> <td>1 week</td> </tr> <tr> <td>Collector</td> <td>2 weeks</td> </tr> <tr> <td>Access</td> <td>1 month</td> </tr> <tr> <td>Limited Access</td> <td>3 months</td> </tr> </table>	Link	1 week	Collector	2 weeks	Access	1 month	Limited Access	3 months
Link	1 week									
Collector	2 weeks									
Access	1 month									
Limited Access	3 months									
Signs	Not upright and less than 50 per cent reflectivity	<table border="0"> <tr> <td>Link</td> <td>1 month</td> </tr> <tr> <td>Collector</td> <td>2 months</td> </tr> <tr> <td>Access</td> <td>3 months</td> </tr> </table>	Link	1 month	Collector	2 months	Access	3 months		
Link	1 month									
Collector	2 months									
Access	3 months									
Guard Rail	Defective or damaged rails or cabling tension incorrect	<table border="0"> <tr> <td>Link</td> <td>1 month</td> </tr> <tr> <td>Collector</td> <td>2 months</td> </tr> <tr> <td>Access</td> <td>3 months</td> </tr> </table>	Link	1 month	Collector	2 months	Access	3 months		
Link	1 month									
Collector	2 months									
Access	3 months									

Guide Posts	25 m spacing on curves replace when more than 50 per cent are degraded/dirty	Link Collector Access	1 month 6 months 6 months
Fencing	More than 10m broken or bent	Applicable only to that fencing directly associated with road maintenance, construction or traffic management or road safety issues	
Litter Control	Remove any or unsightly objects including litter when identified		
Vandalism	Repair vandal damage that is a hazard, and remove graffiti as soon as practical.	Reported to Council representative and Police. High risk remedial works within four hours	

In addition to the regular maintenance targets, the Council will consider the development and maintenance of a network of roads for the movement of agricultural, industrial or tourist traffic in such areas and times as defined. Such times and traffic may include, but not limited to:

- Winery walkabouts, festivals or other major events
- Winton Motor Raceway major events
- Crop harvesting
- Fruit picking seasons
- Milk, timber and/or quarry material cartage.

Footpaths

Problem	Intervention Level Trigger	Response Time* *Dangerous matters attended to within 2 days
Footpaths		
Trip Hazards	Not more than 20mm drop/lip in CBD, High Priority paths and not more than 25mm on Major Access and Access paths	<p>CBD, High Priority Paths</p> <p><i>High Risk</i></p> <p>Remedial work within 4 hours</p> <p>Rectify within 3 months</p> <p><i>Minor Risk</i></p> <p>Remedial work within 7 days.</p> <p>Rectify within 6 months</p>
		<p>Major Access and Access Paths</p> <p>Rectify within,</p> <p><i>High risk</i> 3 months</p> <p><i>Minor risk</i> 6 months</p>
Paved Footpaths	Replacement, repair and regulation of damaged / settled paved areas greater than 6sqm for pedestrian safety	As above

6.2 Tree and Shrub Removal Flowchart

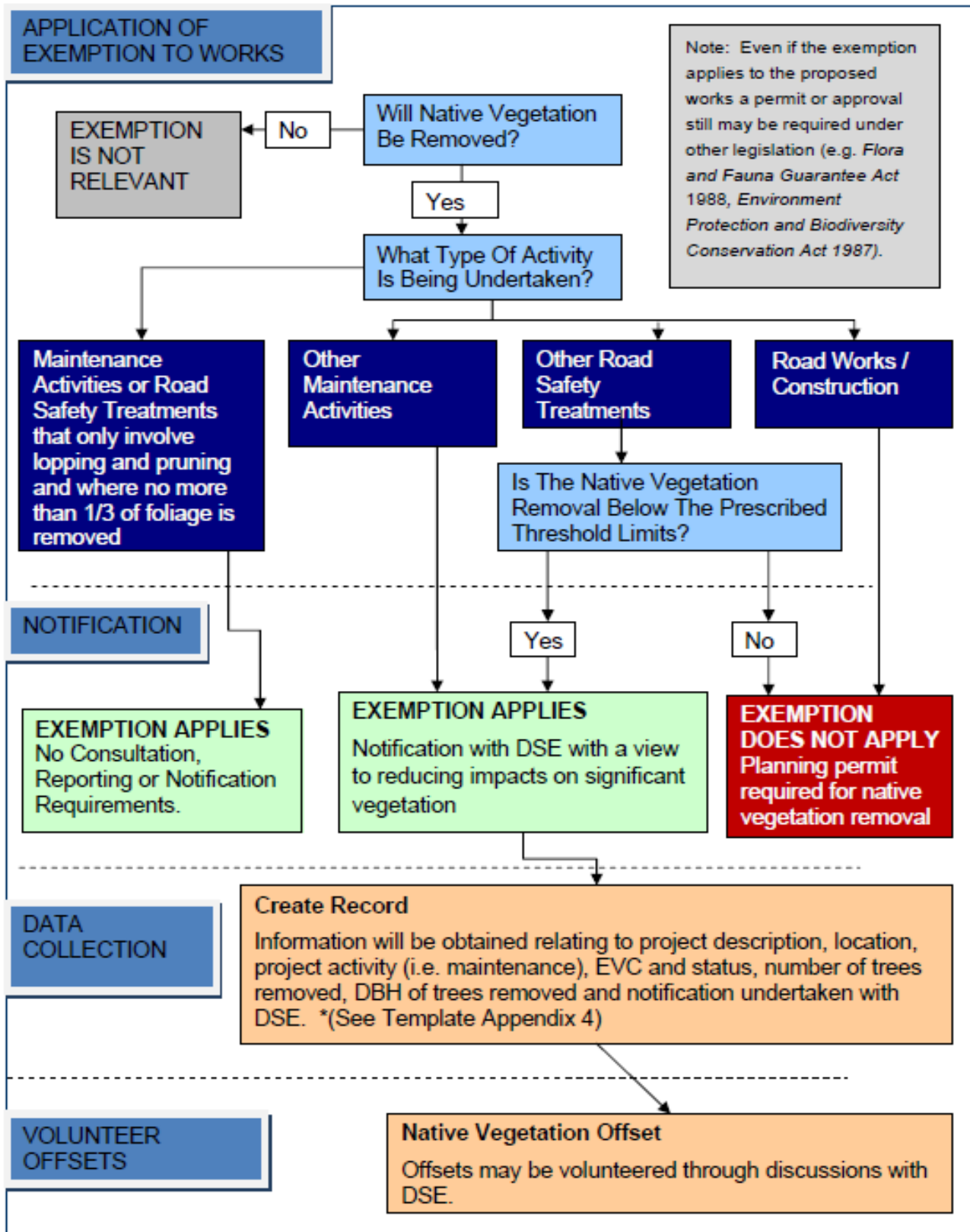
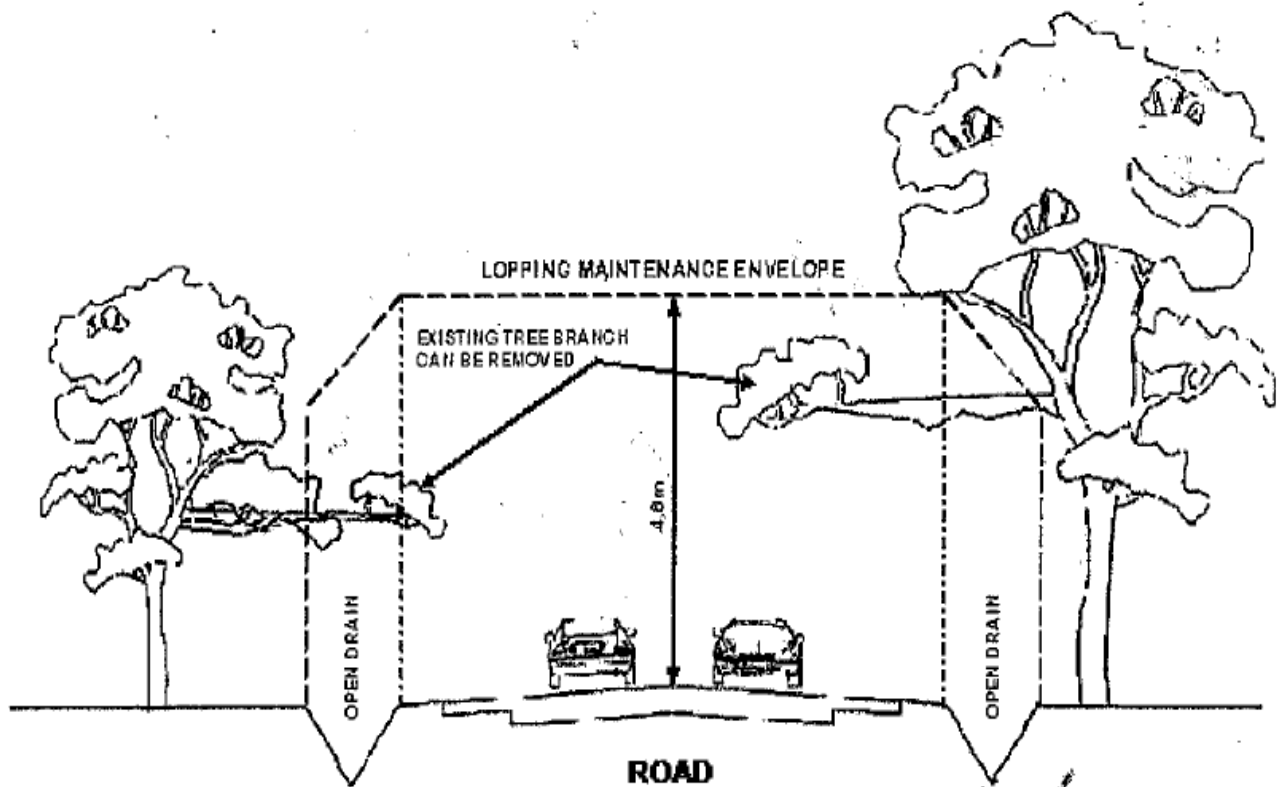
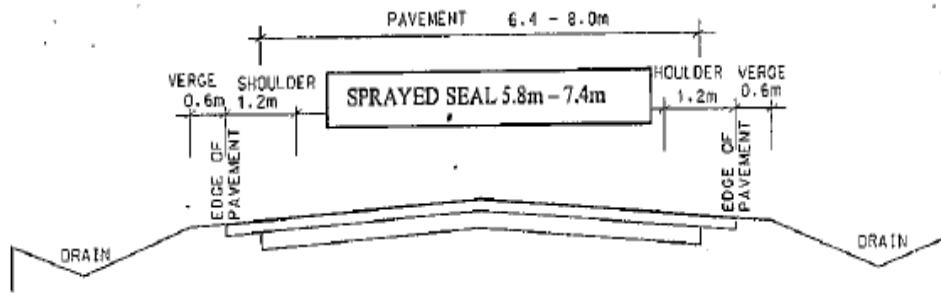


Figure 1. TREE BRANCH LOPPING MAINTENANCE ENVELOPE

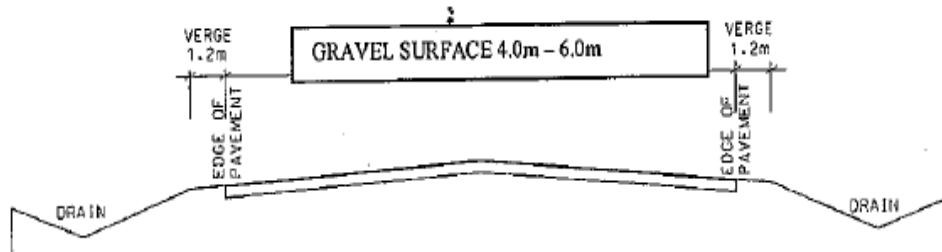


For removal of trees, samplings and shrubs refer to the Routine Roadside Maintenance Sapling Removal Flowchart.

ROAD MAINTENANCE ENVELOPES



TYPICAL CROSS SECTION
SEALED ROAD



TYPICAL CROSS SECTION
GRAVEL ROAD

Table 1: Width of road maintenance envelope for 4 categories of roads - the road category can be identified on the 'Municipal Map'.

1. Rural Link	Edge of Verge to top of Batter of Drain or Fill (max 2.0m)
2. Rural Collector	Edge of Verge to top of Batter of Drain or Fill (max 2.0m)
3. Rural Access	Edge of Verge to top of Batter of Drain or Fill (max 2.0m)
4. Limited Access	Edge of Verge to top of Batter of Drain or Fill (max 1.5m)

6.3 Repair and Maintenance works

The Council conducts maintenance utilising the information obtained from inspections and data stored against each asset within the Council's asset register to develop works programs.

Works programs are prioritised using the following criteria:

- risk assessment
- need based assessment
- asset classification and
- asset usage.

Upon completion of maintenance works, details are recorded within the Council's maintenance inspection system.

6.4 Emergency Works

Emergency works are works required to be undertaken, without first obtaining the consent of the coordinating road authority, to ensure the safety of the road users and the public as a result of emergency incidents. Emergency works could include traffic incident management, responses to fires, floods, storms and spillages, and assistance under the Victorian State Emergency Response Plan.

Such emergency works are organised and completed by the Council's in-house staff with assistance from specialist contractors as required under the direction of Council staff.

6.5 Natural Disaster Response

The Council will make every endeavour to meet all aspects of its Road Management Plan. However, in the event of natural disasters and events but not limited to, fires, floods, tornado or other disasters as well as human factors, but not limited to lack of Council staff or suitably qualified contractors, because of Section 83 of the Victorian Wrongs Act 1953 as amended, the Council reserves the right to suspend compliance with its Plan.

In the event that the Chief Executive Officer of Council, has to, consider the limited financial resources of the Council and its other conflicting priorities, meaning Council's Road Management Plan cannot be met, they will write to Council's Officer in charge of its plan and inform them that some or all of the timeframes and responses in plan, are to be suspended. Once the events beyond the control of the Council have abated, or if the events have partly abated the Chief Executive Officer will write to Council's Officer responsible for this plan and inform them which parts of this plan are to be reactivated and when.

6.6 Customer Requests



The Council operates an in-house computerised records / filing system “*HPE records management system/CRMS©*”/CRMS. The system utilises a computer program to track, monitor and report on all correspondence received by the Council. Upon investigation, the author is able to be informed of the outcome of the investigation and the action proposed, i.e:-

- no action
- referred to a forward program (i.e. maintenance or inspection)
- to be actioned within certain timeframe
- to be forwarded for consideration under Capital Projects Program.

The time to investigate is set down in the Levels of Service. Typically this may vary according to the nature of the problem and the asset hierarchy.

Department Managers are able to report to the Council on its performance against the responsiveness targets for customer requests.

Part 7 Typical Inspections, Reporting and Condition Surveys of Local Roads

7.1 Road Inspections

The Council conducts a regular program of inspections of the network aimed at identifying and rating defects in accordance with Council's Part 4- Defect Assessment Methodology. The road network is inspected regularly in accordance to the Road and Footpath Hierarchy Plan and all inspections are recorded and detailed within Council's road inspection reporting program. The program *Moloney Systems "AssetAsyst®"* enables a record of all such inspections regularly undertaken as programmed and will enable the direct linking of the community's formal request notifications through the Councils Customer Request Management System (CRMS) to inspections and maintenance works.

From the inspections undertaken and recording of defects found, *AssetAsyst®* program produces programmed "maintenance work instructions" for maintenance works crews. The completion of the works instructions and works undertaken, is recorded to "signoff" the defect and provides a record of works undertaken on each road and footpath segment.

The inspection system allows identification of defects which may be identified for maintenance, or referred to capital works for further inspection, design and consideration for submission to the Council for budget allocations. Works program are developed from the information obtained from these inspections.

Additional inspections may be conducted as deemed necessary to substantiate customer requests;

- After emergency events (floods, fires, storms).
- Night audit inspections (annually) for
- Signage
- Delineation
- Sharp curves
- Roadside and footpath obstacles etc.

An appropriate treatment of the defect or asset condition is determined based on:-

- Safety
- Asset preservation
- Cost efficiency (life cycle costs)
- Levels of service
- Council Policy
- Funding and resources available

Road Defect inspections are conducted at the following frequencies:

Asset Type	Criteria	Frequency	
Sealed Road on Pavement	Minor resealing	Link	3 monthly
	Potholing	Collector	3 monthly
	Cracking	Access	6 monthly
	Stabilisation		
	Edge breaks		
	Regulations		
	Edge drop off		
	Shoulder grading		
	Guideposts		
Signage			
Gravel Road on Pavement	Grading	Link	3 monthly
	Potholing	Collector	3 monthly
	Spot re-sheeting	Access	6 monthly
		Limited Access	12 monthly
Roads – off pavement	Tree and vegetation control	Link	3 monthly
	Sight distance	Collector	3 monthly
	Rural drainage	Access	6 monthly
		Limited Access	12 monthly
Night Inspections	Reflectivity / Traffic Safety	Annually	
Bridges		6 monthly	

Road Safety and Hazard inspections are conducted at the following frequencies:

Risk Assessment Intervention Levels	Safety and Condition Inspection Program and / or Response Time			
	Link	Collector	Access	Limited Access
Safety inspections of asset defects are undertaken in response to customer complaints, officer reports or maintenance reports.	Respond by inspecting within 4 hrs and implement remedial actions program the works as per Part 6 Service Levels	Respond by inspecting and implement remedial actions and program the works as per Part 6 Service Levels	Respond by inspecting and implement remedial actions and program the works as per Part 6 Service Levels	Respond by inspecting and implement remedial actions and program the works as per Part 6 Service Levels

7.2 Footpath Inspections

The Council conducts a regular program of inspections of the footpath network aimed at identifying and rating defects in accordance with Council's Defect Assessment Methodology. Works program are developed from the information obtained from these inspections.

- Additional inspections may be conducted as deemed necessary:-
- To substantiate customer requests;
- After emergency events (floods, fires, storms).

Footpath Defect inspections are conducted at the following frequencies:

Asset Type	Criteria	Frequency								
Concrete Footpaths	Minor defects, lips, steps, vegetation clearance, undulations	<table style="width: 100%; border: none;"> <tr> <td style="width: 70%;">CBD</td> <td style="width: 30%;">6 monthly</td> </tr> <tr> <td>High priority</td> <td>9 monthly</td> </tr> <tr> <td>Major Access</td> <td>12 monthly</td> </tr> <tr> <td>Access Paths</td> <td>24 monthly</td> </tr> </table>	CBD	6 monthly	High priority	9 monthly	Major Access	12 monthly	Access Paths	24 monthly
CBD	6 monthly									
High priority	9 monthly									
Major Access	12 monthly									
Access Paths	24 monthly									
Asphalt or chip sealed Footpaths	Minor defects, lips, steps, vegetation clearance, cracking, loss of aggregate, undulations	<table style="width: 100%; border: none;"> <tr> <td style="width: 70%;">CBD</td> <td style="width: 30%;">6 monthly</td> </tr> <tr> <td>High priority</td> <td>9 monthly</td> </tr> <tr> <td>Major Access</td> <td>12 monthly</td> </tr> <tr> <td>Access Paths</td> <td>24 monthly</td> </tr> </table>	CBD	6 monthly	High priority	9 monthly	Major Access	12 monthly	Access Paths	24 monthly
CBD	6 monthly									
High priority	9 monthly									
Major Access	12 monthly									
Access Paths	24 monthly									
Gravel Footpaths	Minor defects, lips, steps, vegetation clearance, loss of gravel	<table style="width: 100%; border: none;"> <tr> <td style="width: 70%;">CBD</td> <td style="width: 30%;">6 monthly</td> </tr> <tr> <td>High priority</td> <td>9 monthly</td> </tr> <tr> <td>Major Access</td> <td>12 monthly</td> </tr> <tr> <td>Access Paths</td> <td>24 monthly</td> </tr> </table>	CBD	6 monthly	High priority	9 monthly	Major Access	12 monthly	Access Paths	24 monthly
CBD	6 monthly									
High priority	9 monthly									
Major Access	12 monthly									
Access Paths	24 monthly									

Footpath Safety & Hazard inspections are conducted at the following frequencies:

Safety and Hazard Inspection Program and / or Response Time				
CBD	High Priority	Major Access	Access Paths	Others Open Space Paths and Tracks
Respond by inspecting within 1 hr and implement remedial works for urgent works 4 hrs for high risk, 7 days for low to medium risk	Respond by inspecting and implement temporary repairs or program the works as per maintenance repairs for urgent works (48hrs).	Respond by inspecting and implement temporary repairs or program the works as per maintenance repairs for urgent works (48hrs).	Respond by inspecting and implement temporary repairs or program the works as per maintenance repairs for urgent works (48hrs).	Based on the maintenance program, but at least every two years.
Respond by inspecting within 1 hr and implement remedial works for urgent works four hrs for high risk, seven days for low to medium risk.	Respond by inspecting and implement temporary repairs or program the works as per maintenance repairs for urgent works (48hrs).	Respond by inspecting and implement temporary repairs or program the works as per maintenance repairs for urgent works (48hrs).	Respond by inspecting and implement temporary repairs or program the works as per maintenance repairs for urgent works (48hrs).	Respond by inspecting and implement temporary repairs or program the works as per maintenance repairs for urgent works (48hrs).
<p>High Risk Hazards</p> <p>Repair as soon as possible, not longer than three months</p> <p>Low to Medium risk Hazards</p> <p>Repairs allocated to footpath works six month program.</p>	<p>High Risk Hazards</p> <p>Repair as soon as possible, not longer than three months</p> <p>Low to Medium risk Hazards</p> <p>Repairs allocated to footpath works six month program.</p>	<p>High Risk Hazards</p> <p>Repair as soon as possible, not longer than three months</p> <p>Low to Medium risk Hazards</p> <p>Repairs allocated to footpath works six month program</p>	<p>High Risk Hazards</p> <p>Repair as soon as possible, not longer than three months</p> <p>Low to Medium risk Hazards</p> <p>Repairs allocated to footpath works six month program.</p>	<p>High Risk Hazards</p> <p>Repair as soon as possible, no longer than three months</p> <p>Low to Medium risk Hazards</p> <p>Repairs allocated to footpath works six month program.</p>
Every 48 months	Every 48 months	Every 48 months	Every 48 months	Every 48 months

7.3 Reporting

All inspections undertaken under the above inspection program are recorded against each road and footpath segment and dated.

Details recorded include, but not limited to:

Road/footpath name	Name of Inspector
Road Segment Number or location	Works Orders issued
Date of inspection	Outstanding defects
Defects found	Dates of maintenance to defects

The Council operates “AssetAsyst” maintenance inspection reporting system to program, record and retain all inspections, program and record all maintenance works required under the Road Management Plan.

Customer requests for maintenance works are recorded within Council’s Record Management system RM8 / CRMS. Each request is able to be uniquely identified through these programs. Inspections may be programmed, conducted and recorded against such requests to ensure auditing of actions. The AssetAsyst system will allow full programming and recording of regular, customer requests and other inspection information

Works Orders are produced from inspections to ensure all defects as identified for attention are programmed for maintenance.

Reports produced from the system allow full reporting on Road Segment History which includes defects found, attended or outstanding, works orders issued and completed.

Quarterly reporting on the Road Management Plan operations is provided to Council.

7.4 Road Condition Surveys

Road condition surveys to assess the condition of all components of the local road networks including, seal surfaces, gravel pavements, bridges, culverts, footpaths, kerb and channel, will be undertaken with the criteria and frequency as detailed in Road Condition Surveys.

Road Condition Surveys are conducted to assess the asset condition as a whole for the purpose of:

- Calculation and depreciation of assets; and
- Developing capital works programs.

Surveys generally would be conducted using the criteria as determined to be relevant in the long term assessment of the deterioration of the local road network.

Data collected in any one survey period will be assessed against data previously collected to assess such deterioration. Criteria for such data collected shall be as specified, but not limited to that shown, in the table below.

Condition audits are to be conducted at the following desired frequencies subject to budget constraints:

Asset Type	Criteria	Frequency
Sealed Road Wearing Course	Cracking Stone loss Patching Binder level Binder condition	Every five years for major condition assessments with 12 monthly random review by Council staff.
Sealed Road Pavement	Pavement failures Depressions Rutting Formation / shape Shoulder condition	Every five years for major condition assessments with 12 monthly random review by Council staff.
Gravel Roads	Formation / shape Subgrade exposure Loose material Rutting Drainage	Every five years for major condition assessments with 12 monthly random review by Council staff.
Bridges	Component integrity Suitability for use	Every five years for major assessments with 12 monthly random review by Council staff.
Kerb and Channel	Capacity to perform	Every five years
Major Culverts	Structural integrity	Every five years for major assessments with 12 monthly random review by Council staff

7.5 Footpath Condition Surveys

Footpath asset condition surveys are conducted to assess the asset condition as a whole for the purpose of:

- Calculation and depreciation of assets; and
- Developing capital works programs.

Surveys are conducted using the criteria as determined to be relevant in the long term assessment of the deterioration of the footpaths.

Data collected in any one survey period will be assessed against data previously collected to assess such deterioration. Criteria for such data collected shall be as specified, but not limited to that shown in the table below.

Condition audits are to be conducted at the following desired frequencies subject to budget constraints:

Asset Type	Criteria	Frequency
Concrete Footpaths	Cracking Lips, steps	Every four years
Asphalt / Sealed Pavement	Pavement failures Depressions Cracking	Every four years
Gravel Footpaths	Excess gravel Undulations	Every four years
Timber Boardwalks	Warping Timber condition Slipperiness of surface	Every four years

Part 8 Boundary Road Agreements

8.1 Introduction

This Part 8 Boundary Road Agreements details maintenance agreements for those local roads which are located along or in some cases, across the boundaries of the Benalla Rural City and neighbouring municipalities and forms part of the Road Management Plan (RMP), as required by the Road Management Act 2004 (“the Act”).

8.2 Boundary Roads

Municipal boundaries may be formed by definition using existing topographical features mountain ranges, rivers, creeks as well as existing or unmade road reserves.

8.3 Forming Part of Municipal Boundary

Roads may be used as describing a municipal boundary wherein these roads are “shared” between two adjoining municipalities. It is generally accepted that in these situations, the centreline of the roadway is taken as the municipal boundary.

A road forming part of a municipal boundary, as with any road, may only be included within one Register of Public Roads. In such instances a formal agreement requires ratification to determine within whose road register the road is to be listed.

A guideline in determining which road register a road is to be listed may include matters such as

- Past maintenance histories by each municipality.
- Number of residential or developed properties existing along each side of the roadway and which properties are located within which municipality.
- Sharing’ arrangements between municipalities where more than one road in a similar situation exists.

For roads within this category maintenance agreements cover regular maintenance operations and road hierarchical status as defined within the accepting municipality’s Road Management Plan.

8.3.1 Capital Works Arrangements

It is usual in these cases that either of the abutting municipalities may initiate capital or major maintenance works discussion with the other municipality. Such arrangements may be cost shared with the municipality within whose road register the road is listed, being the construction or works agent. Discussions involving these works should be commenced and completed in such a timeline that enable both municipalities to consider and approve the works in budget preparations for a future financial year.

Given particular circumstances the registering municipality may consider capital or major maintenance works without reference to the adjoining municipality where it accepts full accountability for expenditure.

8.4 Roads Traversing Municipal Boundaries

In other cases, a road may traverse the municipal boundary and as such the municipal boundary is as technically described, being at a defined location across a roadway. In some such circumstances a maintenance agreement between adjoining municipalities may lead to one municipality maintaining a segment of road within the adjoining municipality.

This maintenance arrangement may be determined by considering:

- ease of access to area for each municipality
- ease of maintenance operations

In these instances the road will be listed within the Road Register of the municipality within whom the road exists. The maintenance municipality, if not this municipality shall be deemed only as a 'contractor' for maintenance works even though no payments shall be processed for maintenance works.

Inspection data for these road shall be supplied by the 'contractor' municipality to the 'registered' municipality upon request.

8.5 Agreements

These agreements may be accepted by municipalities with the registering of a road within its Register of Public Roads. However, formal signed agreements by Chief Executive Officers or delegated senior management officers of each affected municipality are the preferred method of acceptance.

8.6 Abutting Municipalities

Abutting municipalities with the Benalla Rural City are:

- Strathbogie Shire
- City of Greater Shepparton
- Moira Shire
- Rural City of Wangaratta

8.7 Individual Municipality Agreements

8.7.1 Strathbogie Shire Council

SHARED DELEGATION OF RESPONSIBILITY FOR ROAD MANAGEMENT FUNCTION AND POWERS

BENALLA RURAL CITY and STRATHBOGIE SHIRE COUNCIL

Version: 04.01

1. INTRODUCTION

A number of roads traverse the boundary of the municipalities. There are also roads that run adjacent to the boundaries of the municipalities. In the past, agreements between Councils have been made to maintain the specified sections of road to the agreed controlling Councils level of service. These agreements were practical arrangements that utilised the resources of both Councils and provided a consistent maintenance level along the length of the roads. These arrangements resulted in the best possible use of resources and are still the most cost effective method of maintenance.

2. ROAD MANAGEMENT ACT

In accordance with the Road Management Act (the Act), a road authority may by instrument, delegate any function or power that it has under the Act or any other Act or under the regulations other than this power of delegation to any person (Clause 118). Under this clause, the Benalla Rural City and the Shire of Strathbogie exercise their right to transfer the maintenance of a road or the sections of road to the road authorities set out in Schedule A.

The road management functions and powers that the Benalla Rural City and the Shire of Strathbogie delegate to the stated road authorities are set out in Schedule B. The maintenance levels and method of operations shall be consistent to that of the road authority to which the power or function has been delegated.

2.1 Agreements

This agreement is based on previous agreements between the signatory municipalities. This agreement is to be reviewed, as circumstances require but generally, annually at the end of each calendar year.

2.2 Service Levels

In accordance with the Road Management Act 2004, Part 7, Clause 118, the signatory municipalities agree to the transfer of road maintenance functions detailed in Schedule B, in relation to those roads detailed in Schedule A to this document.

Capital upgrades and periodic maintenance/capital renewal will be subject to separate negotiation and agreement by the municipalities concerned.

The level of service shall be in accordance to the Road Management Plan of the Council performing the works.

Copies of inspection reports for the boundary and joint roads shall be made available to both Councils involved in the agreement.

Schedule A

Boundary Agreement

Version 4.01

Strathbogie Shire Council & Benalla Rural City Council

	Road Name	Description	Locality	Length	Boundary	Road Register	Responsible Council	Road Standard	Maintained by	Capital Works By	Road Hierarchy	Maintenance Schedule	Inspection Regime
1	Tarnook Road	North from Pagets Road to Fishers Road	Baddaginnie	1600	Road Centreline	BRC	BRC	Sealed	BRC	joint	Link	BRC RMP	3 month
2	Depot Road	Baddaginnie-Benalla Road to Hume Freeway	Baddaginnie	300	Road Centreline	BRC	BRC	Gravel	BRC	joint	Access	BRC RMP	6 month
3	Fishers Road	Baddaginnie - Goomalibee Road to Griffens Road	Baddaginnie	1200	Road Centreline	BRC	BRC	Gravel	BRC	joint	Access	BRC RMP	6 month
4	Griffins Road	Basin Road to Webb Road	Tarnook	4400	Parish (east side)	BRC	BRC	Gravel	BRC	joint	Access	BRC RMP	6 month
5	Depot Road	Cook Road to Hume Freeway	Baddaginnie	1500	Road Centreline	BRC	BRC	Fire access	BRC	joint	Limited access	BRC RMP	12 month
6	McEwan Lane	Warrenbayne West Road to McPherson Road	Baddaginnie	800	Road Centreline	BRC	BRC	Fire access	BRC	joint	Limited access	BRC RMP	12 month
7	Bonnie Doon Road	Toorour - Watkins Road	Strathbogie	1300	Road Centreline	SSC	SSC	Gravel	SSC	joint	Class 2	SSC RMP	6 month
8	Bonnie Doon Road	Barjarg Ferraris Track - Toorour	Strathbogie	5500	Road Centreline	SSC	SSC	Gravel	SSC	joint	Class 2	SSC RMP	6 month
9	Chapmans Road	CFA ref 3948 293 to Desaillys Lane	Boho South	1900	Road Centreline	SSC	SSC	Gravel	SSC	joint	Class 1	SSC RMP	12 month

Roads do not include road reserves that will not be declared as a road required for public purpose.

Should these road reserves be developed, this agreement will be reviewed.

The abbreviation BRC refers to Benalla Rural City Council

The abbreviation SSC refers to Strathbogie Shire Council

Previous Road Name	New Name November 2008
Baddaginnie Goomalibee Road	TARNOOK ROAD

8.7.2 City of Greater Shepparton

GREATER SHEPPARTON
GREATER FUTURE



16 August 2017

Ms Veronica Shilling
General Management Development & Environment
Benalla Rural City Council
PO Box 227
BENALLA VIC 3671

By Email: veronica.schilling@benalla.vic.gov.au

Dear Veronica

SHARED DELEGATION OF RESPONSIBILITY FOR ROAD MANAGEMENT FUNCTION AND POWERS

Thank you for your email dated 3 August 2017.

Please be advised that that the shared delegation of responsibility as detailed in Benalla Rural City Council's Road Management Plan is satisfactory and remains current. Greater Shepparton City Council (GSCC) will continue to support the existing management arrangements on the shared boundary roads.

I can confirm that GSCC also assign the lengths for shared roads on a 50% share with Benalla Rural City Council for purposes of reporting and will continue to do so.

If you have any further questions, please do not hesitate to contact me on (03) 5832 9898 or via my Executive Assistant at tina.zappala@shepparton.vic.gov.au.

Yours sincerely

A handwritten signature in black ink, appearing to read 'Peter Harriott'.

Peter Harriott
CHIEF EXECUTIVE OFFICER

C17/16125

Greater Shepparton City Council
Locked Bag 1000, Shepparton 3632
Central Office: 90 Welsford Street, Shepparton
Ph: (03) 5832 9700 Fax (03) 5831 1987 Email: council@shepparton.vic.gov.au
ABN 59 835 329 843



SHARED DELEGATION OF RESPONSIBILITY FOR ROAD MANAGEMENT FUNCTION AND POWERS

BENALLA RURAL CITY and CITY OF GREATER SHEPPARTON

Version: 04.01

1. INTRODUCTION

Both municipalities have roads that start in one municipality and end in another municipality, without connecting to any other road. There are also roads that run adjacent to the boundaries between municipalities. In the past, agreements between Councils have been made to maintain the specified sections of road to the agreed controlling Councils level of service. These agreements were practical arrangements that utilised the resources of both Councils and provided a consistent maintenance level along the length of the roads. These arrangements resulted in the best possible use of resources and are still the most cost effective method of maintenance.

2. ROAD MANAGEMENT ACT

In accordance with the Road Management Act (the Act), a road authority may by instrument, delegate any function or power that it has under the Act or any other Act or under the regulations other than this power of delegation to any person (Clause 118). Under this clause, the Benalla Rural City and the City of Greater Shepparton exercise their right to transfer the maintenance of a road or the sections of road to the road authorities set out in Schedule A.

The road management functions and powers that the Benalla Rural City and the City of Greater Shepparton delegate to the stated road authorities are set out in Schedule B. The maintenance levels and method of operations shall be consistent to that of the road authority to which the power or function has been delegated.

Agreements

This agreement is based on previous agreements between the signatory municipalities. This agreement is to be reviewed, as circumstances require but generally, annually at the end of each calendar year.

Service Levels

In accordance with the Road Management Act 2004, Part 7, Clause 118, the signatory municipalities agree to the transfer of road maintenance functions detailed in Schedule B, in relation to those roads detailed in Schedule A to this document.

Capital upgrades and periodic maintenance/capital renewal will be subject to separate negotiation and agreement by the municipalities concerned.

The level of service shall be in accordance to the Road Management Plan of the Council performing the works.

Copies of inspection reports for the boundary and joint roads shall be made available to both Councils involved in the agreement.

Schedule A

Boundary Agreement

Version 4.01

City of Greater Shepparton & Benalla Rural City Council

	Road Name	Description	Locality	Length	Boundary	Road Register	Controlling Road Authority	Road Standard	Maintenance Authority	Capital Works By	Road Hierarchy	Maintenance Schedule	Inspection Regime
1	Benalla Boundary Road	North from Midland Highway to Major Plains Road	Stewarton	7200	Road Centreline	BRC/COGS	BRC	Gravel	BRC	joint	Access	BRC RMP	6 month
2	Benalla Boundary Road	North from Major Plains Road to municipal boundary	Dookie	8000	Road Centreline	COGS/BRC	COGS	Gravel	COGS	joint	Access	COGS RMP	12 month

Roads do not include road reserves that will not be declared as a road required for public purpose.
Should these road reserves be developed, this agreement will be reviewed.

The abbreviation BRC refers to Benalla Rural City Council
The abbreviation COGS refers to City of Greater Shepparton

SHARED DELEGATION OF RESPONSIBILITY FOR ROAD MANAGEMENT FUNCTION AND POWERS

BENALLA RURAL CITY and MOIRA SHIRE COUNCIL

Version: 04.01

1. INTRODUCTION

Both municipalities have roads that start in one municipality and end in another municipality, without connecting to any other road. There are also roads that run adjacent to the boundaries between municipalities. In the past, agreements between Councils have been made to maintain the specified sections of road to the agreed controlling Councils level of service. These agreements were practical arrangements that utilised the resources of both Councils and provided a consistent maintenance level along the length of the roads. These arrangements resulted in the best possible use of resources and are still the most cost effective method of maintenance.

2. ROAD MANAGEMENT ACT

In accordance with the Road Management Act (the Act), a road authority may by instrument, delegate any function or power that it has under the Act or any other Act or under the regulations other than this power of delegation to any person (Clause 118). Under this clause, the Benalla Rural City and the Moira Shire Council exercise their right to transfer the maintenance of a road or the sections of road to the road authorities set out in Schedule A.

The road management functions and powers that the Benalla Rural City and the Moira Shire Council delegate to the stated road authorities are set out in Schedule B. The maintenance levels and method of operations shall be consistent to that of the road authority to which the power or function has been delegated.

Agreements

This agreement is based on previous agreements between the signatory municipalities. This agreement is to be reviewed, as circumstances require but generally, annually at the end of each calendar year.

Service Levels

In accordance with the Road Management Act 2004, Part 7, Clause 118, the signatory municipalities agree to the transfer of road maintenance functions detailed in Schedule B, in relation to those roads detailed in Schedule A to this document.

Capital upgrades and periodic maintenance/capital renewal will be subject to separate negotiation and agreement by the municipalities concerned.

The level of service shall be in accordance to the Road Management Plan of the Council performing the works.

Copies of inspection reports for the boundary and joint roads shall be made available to both Councils involved in the agreement.

Schedule A Boundary Agreement

Version 08.01

Moira Shire Council & Benalla Rural City Council

	Road Name	Description	Locality	Length	Boundary	Road Register	Responsible Council	Road Standard	Maintained by	Capital Works By	Road Hierarchy	Maintenance Schedule	Inspection Regime
1	Tungamah Boundary Road	Benalla Boundary Road to Benalla Tocumwal Road	Boxwood	2900	Road Centreline	BRC	BRC	gravel	BRC	joint	Access	BRC RMP	6 month
2	South Boundary Road	Benalla -Tocumwal Road to Stony Creek Road	Devenish	2600	Road Centreline	BRC	BRC	gravel	BRC	joint	Access	BRC RMP	6 month
3	South Boundary Road	Stoney Creek Road to Berthun Road	Devenish	1910	Road Centreline	BRC	BRC	gravel	BRC	joint	Access	BRC RMP	6 month
4	South Boundary Road	Berthun Road to Devenish - St.James Road	Devenish	1100	Road Centreline	BRC	BRC	gravel	BRC	joint	Access	BRC RMP	6 month
5	South Boundary Road	Devenish St James Road to Pelly Road	Devenish	3320	Road Centreline	BRC	BRC	gravel	BRC	joint	Access	BRC RMP	6 month
6	South Boundary Road	Pelly Road to Benalla -Yarrowonga Road	Devenish	1900	Road Centreline	BRC	BRC	gravel	BRC	joint	Access	BRC RMP	6 month
7	South Boundary Road	Lake Rowan Wildlife Reserve to Miller Road	Lake Rowan	2000	Road Centreline	MSC	MSC	gravel	MSC	joint	Access - Farm	MSC RMP	12 month
8	Miller Road	South Boundary Road to Lake Rowan Road	Lake Rowan	3200	Road Centreline	MSC	MSC	gravel	MSC	joint	Access - Residential	MSC RMP	16 week
9	Miller Road	Lake Rowan Road to Almond Road (Big Hill Road)	Lake Rowan	500	Road Centreline	MSC	MSC	gravel	MSC	joint	Access - Residential	MSC RMP	16 week
10	Almond Road (Big Hill Road)	Miller Road to Parker Road	Lake Rowan	1300	Road Centreline	MSC	MSC	gravel	MSC	joint	Access - Residential	MSC RMP	16 week
11	Parker Road	200 east Derrick Rd to Forest Road	Yeerip	1850	Road Centreline	MSC	MSC	gravel	MSC	joint	Access - Residential	MSC RMP	16 week
12	Leitch Road *	200m along Municipal Boundary to House	Boweya	200	Road Centreline	BRC	BRC	gravel	BRC	joint	Access	BRC RMP	6 months
13	Leitch Road *	260m along Municipal Boundary - west of Leitch House	Boweya	260	Road Centreline	BRC	BRC	gravel	BRC	joint	Limited Access	BRC RMP	12 months

Roads do not include road reserves that will not be declared as a road required for public purpose.

Should these road reserves be developed, this agreement will be reviewed.

The abbreviation BRC refers to Benalla Rural City Council

The abbreviation MSC refers to Moira Shire Council

Comments

Leitch Road assumed road name to extension at municipal boundary due to inappropriateness of name "Parker Road"

Amended Schedule

Date	Amendment
January 4, 2008	Tungamah Boundary Road previously Roberts Road
January 4, 2008	Leitch Road addition

Amendment accepted

for and on behalf of

Benalla Rural City

Position _____ Manager Asset Service Date _____

Moira Shire Council

Position _____ Date _____

SHARED DELEGATION OF RESPONSIBILITY FOR ROAD MANAGEMENT FUNCTION AND POWERS

BENALLA RURAL CITY and RURAL CITY OF WANGARATTA

Version: 04.02

1. INTRODUCTION

Both municipalities have roads that start in one municipality and end in another municipality, without connecting to any other road. There are also roads that run adjacent to the boundaries between municipalities. In the past, agreements between Councils have been made to maintain the specified sections of road to the agreed controlling Councils level of service. These agreements were practical arrangements that utilised the resources of both Councils and provided a consistent maintenance level along the length of the roads. These arrangements resulted in the best possible use of resources and are still the most cost effective method of maintenance.

2. ROAD MANAGEMENT ACT

In accordance with the Road Management Act (the Act), a road authority may by instrument, delegate any function or power that it has under the Act or any other Act or under the regulations other than this power of delegation to any person (Clause 118). Under this clause, the Benalla Rural City and the Rural City of Wangaratta exercise their right to transfer the maintenance of a road or the sections of road to the road authorities set out in Schedule A.

The road management functions and powers that the Benalla Rural City and the Rural City of Wangaratta delegate to the stated road authorities are set out in Schedule B. The maintenance levels and method of operations shall be consistent to that of the road authority to which the power or function has been delegated.

Agreements

This agreement is based on previous agreements between the signatory municipalities. This agreement is to be reviewed, as circumstances require but generally, annually at the end of each calendar year.

Service Levels

In accordance with the Road Management Act 2004, Part 7, Clause 118, the signatory municipalities agree to the transfer of road maintenance functions detailed in Schedule B, in relation to those roads detailed in Schedule A to this document.

Capital upgrades and periodic maintenance/capital renewal will be subject to separate negotiation and agreement by the municipalities concerned.

The level of service shall be in accordance to the Road Management Plan of the Council performing the works.

Copies of inspection reports for the boundary and joint roads shall be made available to both Councils involved in the agreement.

Schedule A
Boundary Agreement

Version 4.02

List as at : 25/05/06

Wangaratta Rural City Council & Benalla Rural City Council

	Road Name	Description	Locality	Length	Boundary	Road Register	Road Standard	Maintained by	Capital Works By	Road Hierarchy	Maintenance Schedule	Inspection Regime
1	Glenrowan- Boweya Road	North of Doune Rd to Boweya (Boweya Rd)	Killawarra	1.5 km	Road CentreLine	RCW/BRC	Gravel - Formed & paved	BRC	Joint	Rural Link	BRC RMP	3 month
2	Boundary Road (Boweya)	Extension of Glenrowan Boweya Rd - nth to Parkers Rd (Municipal Boundary between BRC & Moira)	Boweya	1.64 km	Road CentreLine	RCW/BRC	Gravel - Formed & paved	BRC	Joint	Rural Access	BRC RMP	6 month
3	Wangandary Road (Devenish - Wangaratta Road)	Joint boundary road along Municipal Boundary	Killawarra	1.90 km	Road CentreLine	BRC/RCW	Sealed	BRC	Joint	Rural Link	BRC RMP	3 month
4	Taminick Gap Road	Joint Road From Municipal Boundary west to Nth/Sth boundary of CA 54.	Taminick	0.58km	Road CentreLine	BRC/RCW	Sealed	BRC	Joint	Rural Link	BRC RMP	3 month
5	Glenrowan- Boweya Road	Maintain from Municipal Boundary to Old Hume Hwy	Township Glenrowan	0.32 km	Road CentreLine	BRC/RCW	Sealed	BRC	Joint	Rural Link	BRC RMP	3 month
6	Old Hume Highway	Glenrowan Boweya Road to Egan Road	Glenrowan	1.53 km	Road CentreLine	BRC/RCW	Sealed	RCW	Joint	Rural Access	RCW RMP	12 month
7	Chivers Road	Winton-Glenrowan Rd to McMonigles Lane (# 1)	Glenrowan West	4.60 km	Road CentreLine	BRC/RCW	Gravel - Formed & paved	RCW	Joint	Rural Access	RCW RMP	36 month
8	Moloney Road	Joint boundary road	Upper Lurg	0.5 km	Road CentreLine	RCW/BRC	Gravel - Formed & paved	RCW	Joint	Rural Access	RCW RMP	36 month
9	McLeans Road	Joint boundary road	Greta	0.92 km	Road CentreLine	RCW/BRC	Gravel - Formed & paved	RCW	Joint	Rural Access	RCW RMP	36 month
10	Upper Lurg Road	Municipal boundary to Kilfeera Road # includes full intersection treatment with Kilfeera Road	Lurg	0.32 km	Road CentreLine	RCW/BRC	Sealed	BRC	Joint	Rural Collector	BRC RMP	3 month
11	Kilfeera Road	part joint boundary road	Lurg	0.57 km	Road CentreLine	RCW/BRC	Sealed	BRC	Joint	Rural Link	BRC RMP	3 month
12	Middle Creek Road.	Municipal boundary to gate	Myrrihee	0.19 km	Road CentreLine	RCW/BRC	Gravel - Formed & paved	RCW	Joint	Rural Access	RCW RMP	36 month
13	Healys Road	From Tatong -Tolmie Rd to end joint municipal boundary	Archerton	1.92 km	Road CentreLine	BRC/RCW	Gravel - Formed & paved	RCW	Joint	Rural Access	RCW RMP	36 month
14	Brond Road	South of Tatong-Tolmie Rd along Municipal Boundary	Archerton	0.83 km	Part Road Centreline	RCW/BRC	Gravel - Formed & paved	RCW	Joint	RuralAccess	RCW RMP	36 month
15	Storers Lane	from Mansfield Whitfield Road along Municipal Boundary	Archerton	0.20 km	Road CentreLine	BRC/RCW	Gravel - Formed & paved	RCW	Joint	Rural Access	RCW RMP	36 month

Roads do not include road reserves that will not be declared as a road required for public purpose.
Should these road reserves be developed, this agreement will be reviewed.
The abbreviation BRC refers to Benalla Rural City Council
The abbreviation RCW refers to Rural City of Wangaratta
Limits of Work are defined on roadside by marker posts.

Part 9 Rail Safety Interface Agreements

THESE NEED TO BE UPDATED ON RECEIPT OF THE AGREEMENT

9.1 Introduction

This Part 9 Rail Safety Interface Agreements details maintenance agreements for rail crossings within the municipality with Australian Rail Track Corporation (ARTC) and forms part of the *Road Management Plan (RMP)*, as required by the *Road Management Act 2004* (“the Act”).

The recent changes to the Rail Safety Act have reinforced the importance of safety at rail road crossings and placed increased obligations on both road and rail infrastructure managers to manage risk at these crossings.

Road and Rail Authorities are now required to enter into Safety Interface Agreements which identify the parties who have a responsibility for each interface, their respective roles and responsibilities, how they propose to manage those risks and methodologies for monitoring and auditing their performance.

Before a Safety Interface Agreement can be developed, there is a need to clearly understand who is responsible for what within the road reserve, the rail reserve and at the interface between the two.

Responsibility for maintenance within the road reserve is clearly laid out within the *Road Management Act* and its Regulations and Codes of Practice. This information is publicly available.

Due to the standardisation of the North East Rail Line (Melbourne – Wodonga) the completion of the Railway Safety Interface Agreements has been delayed.



BENALLA

RURAL CITY COUNCIL

Benalla Rural City Council

PO BOX 227
BENALLA VIC 3671

(03) 5760 2600
council@benalla.vic.gov.au

www.benalla.vic.gov.au

